

Scaled data based on original data using
LM-79-08 Approved Method: Electrical and Photometric Measurements of Solid-State
Lighting Products

Test Report Prepared for

Cooper Lighting Solutions

(formerly Eaton)

Brand: LUMIERE

Report Number: P220576 (CONVERTED FROM TYPE C PHOTOMETRY)

Luminaire Tested: **1003-[A1, S1, SU1]-FL-LED3597-S-WT-L1-UNV**

Issue Date: 3/3/2020

Test Information

Test Method: LM-79-08
Report Number: P220576 (CONVERTED FROM TYPE C PHOTOMETRY)
TEST IS SCALED FROM IESNA LM-79-08 TEST DATA (P29476)
Test Lab: INNOVATION CENTER-P2
Issue Date: 3/3/2020
Manufacturer: COOPER LIGHTING SOLUTIONS (FORMERLY EATON)
Product Line: LUMIERE
Catalog Number: 1003-[A1, S1, SU1]-FL-LED3597-S-WT-L1-UNV
Description: LUMIERE LANTERRA 1003 LED ACCENT/SIGN LUMINAIRE, FLUSH LENS, SPOT
OPTIC, WHITE HOUSING.
Light Source: (1) 3500K CCT, 97 CRI LED
Ballast/Driver: ELECTRONIC DRIVER

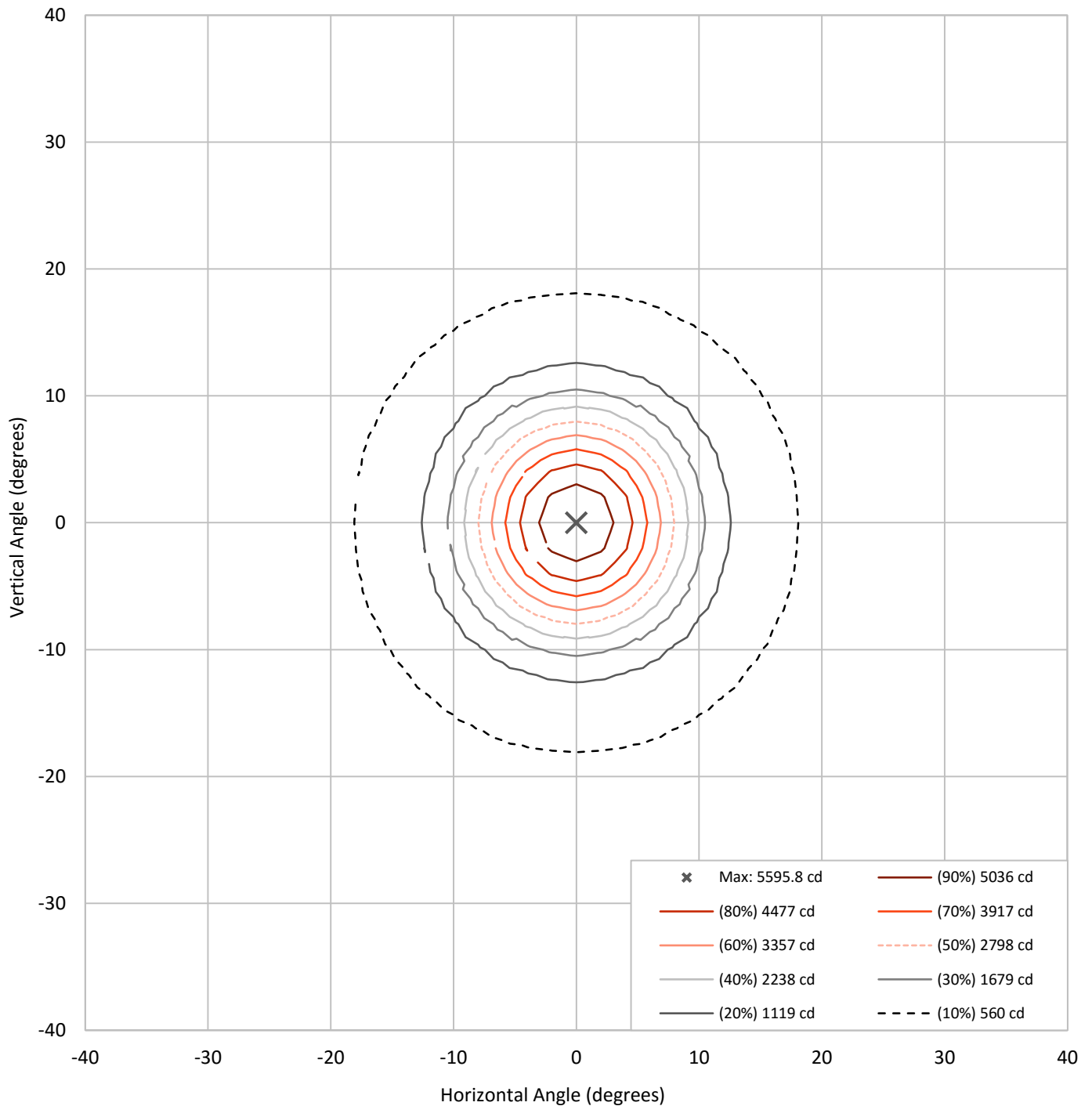
Summary

Lumens per Lamp:	N/A	NEMA Type:	3H x 3V
Luminaire Lumens:	736.9 lumens	Max Intensity:	5595.8 candela
Efficiency:	N/A	Max Intensity Angle:	0°H x 0°V
Efficacy:	75.2 lumens/watt		
Luminous Opening:	Circular (Dia: 0.25' x H: 0')		
Beam Angle (50%):	16°H x 16°V	Field Angle (10%):	36.1°H x 36.1°V
Beam Lumens:	240.6 lumens	Field Lumens:	518.9 lumens
Beam Efficiency:	32.7%	Field Efficiency:	70.4%
Input Watts (W):	9.8		
Input Voltage (V):	120		
Input Current (Ain):	NR		
Voltage Rise (V):	NR		
Power Factor:	NR		
Total Harmonic Distortion (THDi):	NR		
Frequency (hertz):	60		
Stabilization Time:	NR		
Operation Time:	NR		
Ambient Temperature (°C):	NR		
Test Distance:	25 FT		

REPORT NUMBER: P220576 (CONVERTED FROM TYPE C PHOTOMETRY)

CATALOG NUMBER: 1003-[A1, S1, SU1]-FL-LED3597-S-WT-L1-UNV

Iso-Candela Plot





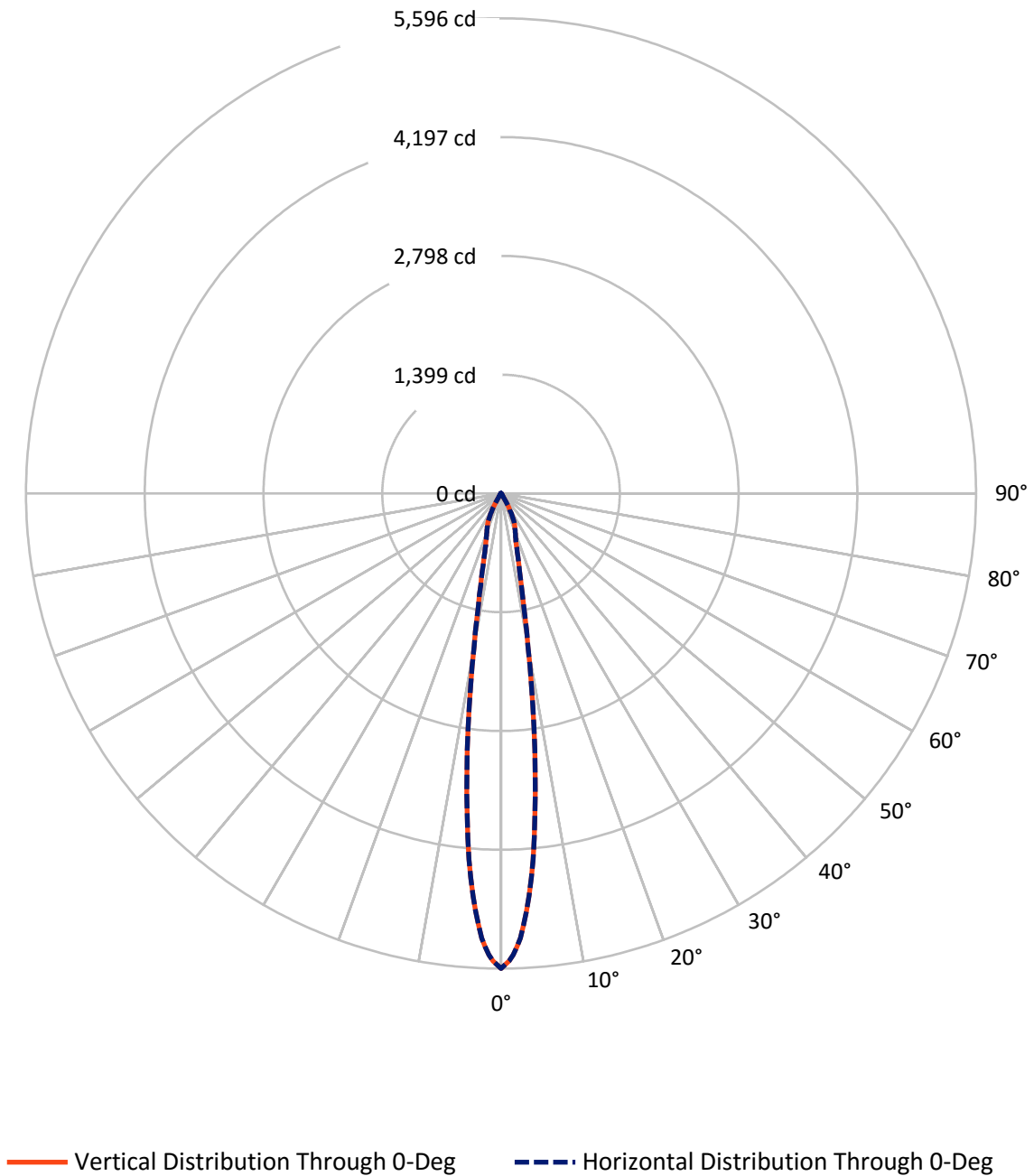
REPORT NUMBER: P220576 (CONVERTED FROM TYPE C PHOTOMETRY)
 CATALOG NUMBER: 1003-[A1, S1, SU1]-FL-LED3597-S-WT-L1-UNV

Lumen Table

90	0.0	0.0	0.0	0.1	0.1	0.1	0.0	0.0	0.0	0.0	0.0	0.0	0.0	0.0	0.0	0.0	0.0
80	0.0	0.0	0.0	0.1	0.1	0.1	0.0	0.0	0.0	0.0	0.0	0.0	0.0	0.0	0.0	0.0	0.0
70	0.0	0.0	0.0	0.0	0.0	0.0	0.0	0.0	0.0	0.0	0.0	0.0	0.0	0.0	0.0	0.0	0.0
60		0.0	0.0	0.0	0.0	0.1	0.1	0.1	0.1	0.1	0.1	0.0	0.0	0.0	0.0	0.0	0.0
50	0.0	0.0	0.0	0.0	0.1	0.1	0.1	0.1	0.1	0.1	0.1	0.0	0.0	0.0	0.0	0.0	0.0
40		0.0	0.0	0.1	0.1	0.2	0.5	1.0	1.0	0.5	0.2	0.1	0.1	0.0	0.0	0.0	0.0
30	0.0	0.0	0.0	0.1	0.2	1.0	5.4	9.4	9.4	5.4	1.0	0.2	0.1	0.0	0.0	0.0	0.0
20		0.0	0.0	0.1	0.4	5.1	13.7	23.1	23.1	13.7	5.1	0.4	0.1	0.0	0.0	0.0	0.0
10	0.0	0.0	0.0	0.1	0.8	8.7	22.5	90.7	90.7	22.5	8.7	0.8	0.1	0.0	0.0	0.0	0.0
0		0.0	0.0	0.1	0.8	8.7	22.5	90.7	90.7	22.5	8.7	0.8	0.1	0.0	0.0	0.0	0.0
-10	0.0	0.0	0.0	0.1	0.8	8.7	22.5	90.7	90.7	22.5	8.7	0.8	0.1	0.0	0.0	0.0	0.0
-20		0.0	0.0	0.1	0.4	5.1	13.7	23.1	23.1	13.7	5.1	0.4	0.1	0.0	0.0	0.0	0.0
-30	0.0	0.0	0.0	0.1	0.2	1.0	5.4	9.4	9.4	5.4	1.0	0.2	0.1	0.0	0.0	0.0	0.0
-40		0.0	0.0	0.1	0.1	0.2	0.5	1.0	1.0	0.5	0.2	0.1	0.1	0.0	0.0	0.0	0.0
-50	0.0	0.0	0.0	0.0	0.1	0.1	0.1	0.1	0.1	0.1	0.1	0.0	0.0	0.0	0.0	0.0	0.0
-60		0.0	0.0	0.0	0.0	0.0	0.0	0.0	0.0	0.0	0.0	0.0	0.0	0.0	0.0	0.0	0.0
-70	0.0	0.0	0.0	0.0	0.0	0.0	0.0	0.0	0.0	0.0	0.0	0.0	0.0	0.0	0.0	0.0	0.0
-80		0.0	0.0	0.0	0.0	0.0	0.0	0.0	0.0	0.0	0.0	0.0	0.0	0.0	0.0	0.0	0.0
-90	0.0	0.0	0.0	0.1	0.1	0.1	0.0	0.0	0.0	0.0	0.0	0.0	0.0	0.0	0.0	0.0	0.0

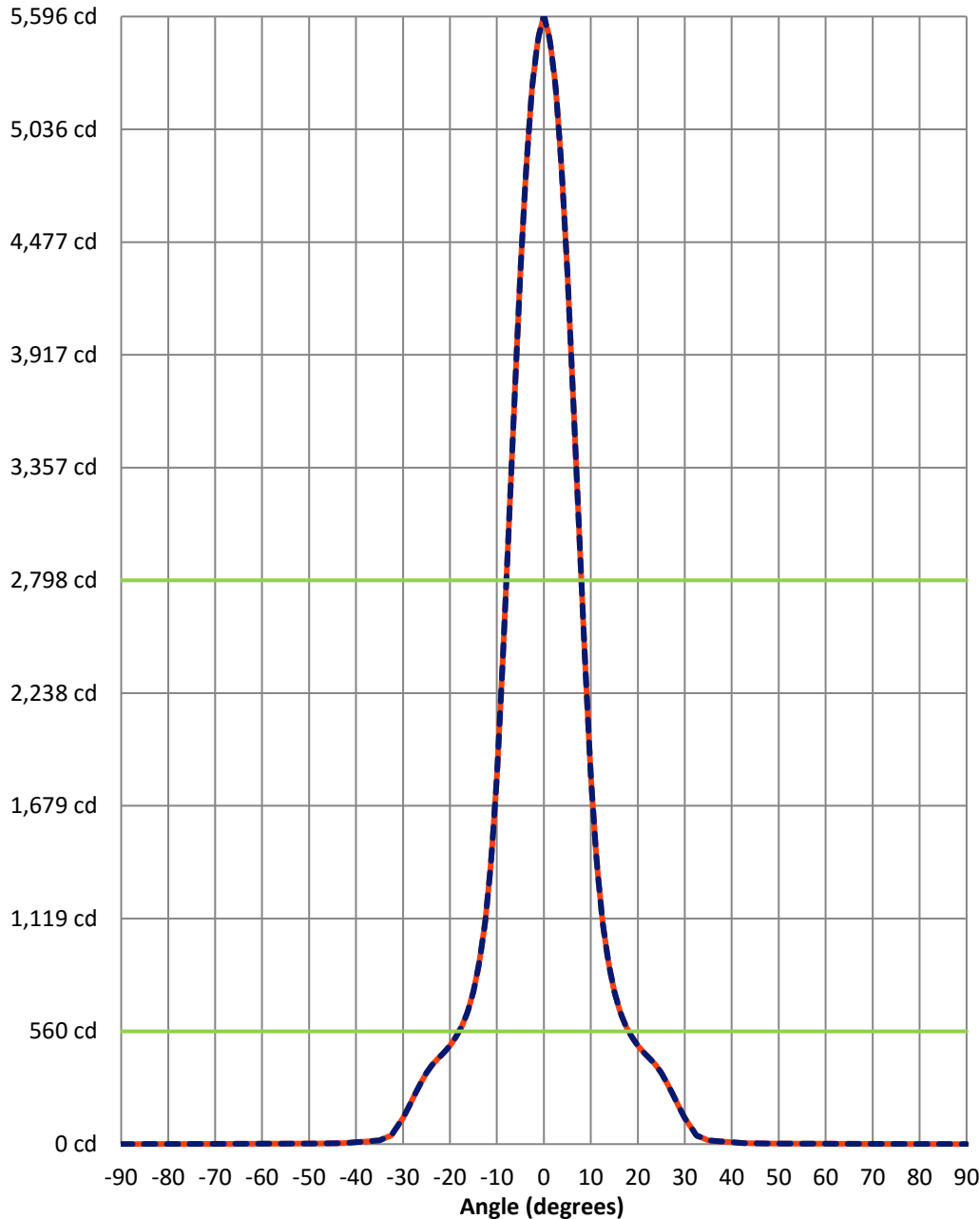
REPORT NUMBER: P220576 (CONVERTED FROM TYPE C PHOTOMETRY)
CATALOG NUMBER: 1003-[A1, S1, SU1]-FL-LED3597-S-WT-L1-UNV

Luminous Intensity Polar Plot



REPORT NUMBER: P220576 (CONVERTED FROM TYPE C PHOTOMETRY)
 CATALOG NUMBER: 1003-[A1, S1, SU1]-FL-LED3597-S-WT-L1-UNV

Luminous Intensity Plot



Beam:
 H Angle: 16°
 V Angle: 16°
 Lumens: 240.6
 Efficiency: 32.7%

Field:
 H Angle: 36.1°
 V Angle: 36.1°
 Lumens: 518.9
 Efficiency: 70.4%

Spill:
 Lumens: 218.1
 Efficiency: 29.6%

— Vertical Distribution through 0-Deg
 - - Horizontal Distribution through 0-Deg



REPORT NUMBER: P220576 (CONVERTED FROM TYPE C PHOTOMETRY)
 CATALOG NUMBER: 1003-[A1, S1, SU1]-FL-LED3597-S-WT-L1-UNV

FIELD
 BEAM

CANDELA DISTRIBUTION:

	-90°	-88.75°	-87.5°	-86.25°	-85°	-83.75°	-82.5°	-81.25°	-80°	-78.75°	-77.5°
90°	0	0	0	0	0	0	0	0	0	0	0
88.75°	0	0	0	0	0	0	0	0	0	0	0
87.5°	0	0	0	0	0	0	0	0	0	0	0
86.25°	0	0	0	0	0	0	0	0	0	0	0
85°	0	0	0	0	0	0	0	0	0	0	0
83.75°	0	0	0	0	0	0	0	0	0	0	0
82.5°	0	0	0	0	0	0	0	0	0	0	0
81.25°	0	0	0	0	0	0	0	0	0	0	0
80°	0	0	0	0	0	0	0	0	0	0	0
78.75°	0	0	0	0	0	0	0	0	0	0	0
77.5°	0	0	0	0	0	0	0	0	0	0	0
76.25°	0	0	0	0	0	0	0	0	0	0	0
75°	0	0	0	0	0	0	0	0	0	0	0
73.75°	0	0	0	0	0	0	0	0	0	0	0
72.5°	0	0	0	0	0	0	0	0	0	0	0
71.25°	0	0	0	0	0	0	0	0	0	0	0
70°	0	0	0	0	0	0	0	0	0	0	0
68.75°	0	0	0	0	0	0	0	0	0	0	0
67.5°	0	0	0	0	0	0	0	0	0	0	0
66.25°	0	0	0	0	0	0	0	0	0	0	0
65°	0	0	0	0	0	0	0	0	0	0	0
63.75°	0	0	0	0	0	0	0	0	0	0	0
62.5°	0	0	0	0	0	0	0	0	0	0	0
61.25°	0	0	0	0	0	0	0	0	0	0	0
60°	0	0	0	0	0	0	0	0	0	0	0
58.75°	0	0	0	0	0	0	0	0	0	0	0
57.5°	0	0	0	0	0	0	0	0	0	0	0
56.25°	0	0	0	0	0	0	0	0	0	0	0
55°	0	0	0	0	0	0	0	0	0	0	0
53.75°	0	0	0	0	0	0	0	0	0	0	0
52.5°	0	0	0	0	0	0	0	0	0	0	0
51.25°	0	0	0	0	0	0	0	0	0	0	0
50°	0	0	0	0	0	0	0	0	0	0	0
48.75°	0	0	0	0	0	0	0	0	0	0	0
47.5°	0	0	0	0	0	0	0	0	0	0	0
46.25°	0	0	0	0	0	0	0	0	0	0	0
45°	0	0	0	0	0	0	0	0	0	0	0
43.75°	0	0	0	0	0	0	0	0	0	0	0
42.5°	0	0	0	0	0	0	0	0	0	0	0
41.25°	0	0	0	0	0	0	0	0	0	0	0
40°	0	0	0	0	0	0	0	0	0	0	0
38.75°	0	0	0	0	0	0	0	0	0	0	0
37.5°	0	0	0	0	0	0	0	0	0	0	0
36.25°	0	0	0	0	0	0	0	0	0	0	0
35°	0	0	0	0	0	0	0	0	0	0	0



REPORT NUMBER: P220576 (CONVERTED FROM TYPE C PHOTOMETRY)
 CATALOG NUMBER: 1003-[A1, S1, SU1]-FL-LED3597-S-WT-L1-UNV

CANDELA DISTRIBUTION (continued):

	-90°	-88.75°	-87.5°	-86.25°	-85°	-83.75°	-82.5°	-81.25°	-80°	-78.75°	-77.5°
33.75°	0	0	0	0	0	0	0	0	0	0	0
32.5°	0	0	0	0	0	0	0	0	0	0	0
31.25°	0	0	0	0	0	0	0	0	0	0	0
30°	0	0	0	0	0	0	0	0	0	0	0
28.75°	0	0	0	0	0	0	0	0	0	0	0
27.5°	0	0	0	0	0	0	0	0	0	0	0
26.25°	0	0	0	0	0	0	0	0	0	0	0
25°	0	0	0	0	0	0	0	0	0	0	0
23.75°	0	0	0	0	0	0	0	0	0	0	0
22.5°	0	0	0	0	0	0	0	0	0	0	0
21.25°	0	0	0	0	0	0	0	0	0	0	0
20°	0	0	0	0	0	0	0	0	0	0	0
18.75°	0	0	0	0	0	0	0	0	0	0	0
17.5°	0	0	0	0	0	0	0	0	0	0	0
16.25°	0	0	0	0	0	0	0	0	0	0	0
15°	0	0	0	0	0	0	0	0	0	0	0
13.75°	0	0	0	0	0	0	0	0	0	0	0
12.5°	0	0	0	0	0	0	0	0	0	0	0
11.25°	0	0	0	0	0	0	0	0	0	0	0
10°	0	0	0	0	0	0	0	0	0	0	0
8.75°	0	0	0	0	0	0	0	0	0	0	0
7.5°	0	0	0	0	0	0	0	0	0	0	0
6.25°	0	0	0	0	0	0	0	0	0	0	0
5°	0	0	0	0	0	0	0	0	0	0	0
3.75°	0	0	0	0	0	0	0	0	0	0	0
2.5°	0	0	0	0	0	0	0	0	0	0	0
1.25°	0	0	0	0	0	0	0	0	0	0	0
0°	0	0	0	0	0	0	0	0	0	0	0
-1.25°	0	0	0	0	0	0	0	0	0	0	0
-2.5°	0	0	0	0	0	0	0	0	0	0	0
-3.75°	0	0	0	0	0	0	0	0	0	0	0
-5°	0	0	0	0	0	0	0	0	0	0	0
-6.25°	0	0	0	0	0	0	0	0	0	0	0
-7.5°	0	0	0	0	0	0	0	0	0	0	0
-8.75°	0	0	0	0	0	0	0	0	0	0	0
-10°	0	0	0	0	0	0	0	0	0	0	0
-11.25°	0	0	0	0	0	0	0	0	0	0	0
-12.5°	0	0	0	0	0	0	0	0	0	0	0
-13.75°	0	0	0	0	0	0	0	0	0	0	0
-15°	0	0	0	0	0	0	0	0	0	0	0
-16.25°	0	0	0	0	0	0	0	0	0	0	0
-17.5°	0	0	0	0	0	0	0	0	0	0	0
-18.75°	0	0	0	0	0	0	0	0	0	0	0
-20°	0	0	0	0	0	0	0	0	0	0	0
-21.25°	0	0	0	0	0	0	0	0	0	0	0



REPORT NUMBER: P220576 (CONVERTED FROM TYPE C PHOTOMETRY)
 CATALOG NUMBER: 1003-[A1, S1, SU1]-FL-LED3597-S-WT-L1-UNV

CANDELA DISTRIBUTION (continued):

	-90°	-88.75°	-87.5°	-86.25°	-85°	-83.75°	-82.5°	-81.25°	-80°	-78.75°	-77.5°
-22.5°	0	0	0	0	0	0	0	0	0	0	0
-23.75°	0	0	0	0	0	0	0	0	0	0	0
-25°	0	0	0	0	0	0	0	0	0	0	0
-26.25°	0	0	0	0	0	0	0	0	0	0	0
-27.5°	0	0	0	0	0	0	0	0	0	0	0
-28.75°	0	0	0	0	0	0	0	0	0	0	0
-30°	0	0	0	0	0	0	0	0	0	0	0
-31.25°	0	0	0	0	0	0	0	0	0	0	0
-32.5°	0	0	0	0	0	0	0	0	0	0	0
-33.75°	0	0	0	0	0	0	0	0	0	0	0
-35°	0	0	0	0	0	0	0	0	0	0	0
-36.25°	0	0	0	0	0	0	0	0	0	0	0
-37.5°	0	0	0	0	0	0	0	0	0	0	0
-38.75°	0	0	0	0	0	0	0	0	0	0	0
-40°	0	0	0	0	0	0	0	0	0	0	0
-41.25°	0	0	0	0	0	0	0	0	0	0	0
-42.5°	0	0	0	0	0	0	0	0	0	0	0
-43.75°	0	0	0	0	0	0	0	0	0	0	0
-45°	0	0	0	0	0	0	0	0	0	0	0
-46.25°	0	0	0	0	0	0	0	0	0	0	0
-47.5°	0	0	0	0	0	0	0	0	0	0	0
-48.75°	0	0	0	0	0	0	0	0	0	0	0
-50°	0	0	0	0	0	0	0	0	0	0	0
-51.25°	0	0	0	0	0	0	0	0	0	0	0
-52.5°	0	0	0	0	0	0	0	0	0	0	0
-53.75°	0	0	0	0	0	0	0	0	0	0	0
-55°	0	0	0	0	0	0	0	0	0	0	0
-56.25°	0	0	0	0	0	0	0	0	0	0	0
-57.5°	0	0	0	0	0	0	0	0	0	0	0
-58.75°	0	0	0	0	0	0	0	0	0	0	0
-60°	0	0	0	0	0	0	0	0	0	0	0
-61.25°	0	0	0	0	0	0	0	0	0	0	0
-62.5°	0	0	0	0	0	0	0	0	0	0	0
-63.75°	0	0	0	0	0	0	0	0	0	0	0
-65°	0	0	0	0	0	0	0	0	0	0	0
-66.25°	0	0	0	0	0	0	0	0	0	0	0
-67.5°	0	0	0	0	0	0	0	0	0	0	0
-68.75°	0	0	0	0	0	0	0	0	0	0	0
-70°	0	0	0	0	0	0	0	0	0	0	0
-71.25°	0	0	0	0	0	0	0	0	0	0	0
-72.5°	0	0	0	0	0	0	0	0	0	0	0
-73.75°	0	0	0	0	0	0	0	0	0	0	0
-75°	0	0	0	0	0	0	0	0	0	0	0
-76.25°	0	0	0	0	0	0	0	0	0	0	0
-77.5°	0	0	0	0	0	0	0	0	0	0	0



REPORT NUMBER: P220576 (CONVERTED FROM TYPE C PHOTOMETRY)

CATALOG NUMBER: 1003-[A1, S1, SU1]-FL-LED3597-S-WT-L1-UNV

CANDELA DISTRIBUTION (continued):

	-90°	-88.75°	-87.5°	-86.25°	-85°	-83.75°	-82.5°	-81.25°	-80°	-78.75°	-77.5°
-78.75°	0	0	0	0	0	0	0	0	0	0	0
-80°	0	0	0	0	0	0	0	0	0	0	0
-81.25°	0	0	0	0	0	0	0	0	0	0	0
-82.5°	0	0	0	0	0	0	0	0	0	0	0
-83.75°	0	0	0	0	0	0	0	0	0	0	0
-85°	0	0	0	0	0	0	0	0	0	0	0
-86.25°	0	0	0	0	0	0	0	0	0	0	0
-87.5°	0	0	0	0	0	0	0	0	0	0	0
-88.75°	0	0	0	0	0	0	0	0	0	0	0
-90°	0	0	0	0	0	0	0	0	0	0	0



REPORT NUMBER: P220576 (CONVERTED FROM TYPE C PHOTOMETRY)
 CATALOG NUMBER: 1003-[A1, S1, SU1]-FL-LED3597-S-WT-L1-UNV

CANDELA DISTRIBUTION (continued):

	-76.25°	-75°	-73.75°	-72.5°	-71.25°	-70°	-68.75°	-67.5°	-66.25°	-65°	-63.75°
90°	0	0	0	0	0	0	0	0	0	0	0
88.75°	0	0	0	0	0	0	0	0	0	0	0
87.5°	0	0	0	0	0	0	0	0	0	0	0
86.25°	0	0	0	0	0	0	0	0	0	0	0
85°	0	0	0	0	0	0	0	0	0	0	0
83.75°	0	0	0	0	0	0	0	0	0	0	0
82.5°	0	0	0	0	0	0	0	0	0	0	0
81.25°	0	0	0	0	0	0	0	0	0	0	0
80°	0	0	0	0	0	0	0	0	0	0	0
78.75°	0	0	0	0	0	0	0	0	0	0	0
77.5°	0	0	0	0	0	0	0	0	0	0	0
76.25°	0	0	0	0	0	0	0	0	0	0	0
75°	0	0	0	0	0	0	0	0	0	0	0
73.75°	0	0	0	0	0	0	0	0	0	0	0
72.5°	0	0	0	0	0	0	0	0	0	0	0
71.25°	0	0	0	0	0	0	0	0	0	0	0
70°	0	0	0	0	0	0	0	0	0	0	0
68.75°	0	0	0	0	0	0	0	0	0	0	0
67.5°	0	0	0	0	0	0	0	0	0	0	0
66.25°	0	0	0	0	0	0	0	0	0	0	0
65°	0	0	0	0	0	0	0	0	0	0	0
63.75°	0	0	0	0	0	0	0	0	0	0	0
62.5°	0	0	0	0	0	0	0	0	0	0	0
61.25°	0	0	0	0	0	0	0	0	0	0	0
60°	0	0	0	0	0	0	0	0	0	0	0
58.75°	0	0	0	0	0	0	0	0	0	0	1
57.5°	0	0	0	0	0	0	0	0	0	1	1
56.25°	0	0	0	0	0	0	0	0	0	1	1
55°	0	0	0	0	0	0	0	0	1	1	1
53.75°	0	0	0	0	0	0	0	1	1	1	1
52.5°	0	0	0	0	0	0	0	1	1	1	1
51.25°	0	0	0	0	0	0	1	1	1	1	1
50°	0	0	0	0	0	0	1	1	1	1	1
48.75°	0	0	0	0	0	1	1	1	1	1	1
47.5°	0	0	0	0	0	1	1	1	1	1	1
46.25°	0	0	0	0	0	1	1	1	1	1	1
45°	0	0	0	0	1	1	1	1	1	1	1
43.75°	0	0	0	0	1	1	1	1	1	1	1
42.5°	0	0	0	0	1	1	1	1	1	1	1
41.25°	0	0	0	1	1	1	1	1	1	1	1
40°	0	0	0	1	1	1	1	1	1	1	1
38.75°	0	0	0	1	1	1	1	1	1	1	1
37.5°	0	0	0	1	1	1	1	1	1	1	1
36.25°	0	0	1	1	1	1	1	1	1	1	1
35°	0	0	1	1	1	1	1	1	1	1	1



REPORT NUMBER: P220576 (CONVERTED FROM TYPE C PHOTOMETRY)
 CATALOG NUMBER: 1003-[A1, S1, SU1]-FL-LED3597-S-WT-L1-UNV

CANDELA DISTRIBUTION (continued):

	-76.25°	-75°	-73.75°	-72.5°	-71.25°	-70°	-68.75°	-67.5°	-66.25°	-65°	-63.75°
33.75°	0	0	1	1	1	1	1	1	1	1	1
32.5°	0	0	1	1	1	1	1	1	1	1	1
31.25°	0	0	1	1	1	1	1	1	1	1	1
30°	0	0	1	1	1	1	1	1	1	1	1
28.75°	0	1	1	1	1	1	1	1	1	1	1
27.5°	0	1	1	1	1	1	1	1	1	1	1
26.25°	0	1	1	1	1	1	1	1	1	1	1
25°	0	1	1	1	1	1	1	1	1	1	1
23.75°	0	1	1	1	1	1	1	1	1	1	2
22.5°	0	1	1	1	1	1	1	1	1	1	2
21.25°	0	1	1	1	1	1	1	1	1	1	2
20°	0	1	1	1	1	1	1	1	1	1	2
18.75°	1	1	1	1	1	1	1	1	1	1	2
17.5°	1	1	1	1	1	1	1	1	1	2	2
16.25°	1	1	1	1	1	1	1	1	1	2	2
15°	1	1	1	1	1	1	1	1	1	2	2
13.75°	1	1	1	1	1	1	1	1	1	2	2
12.5°	1	1	1	1	1	1	1	1	1	2	2
11.25°	1	1	1	1	1	1	1	1	1	2	2
10°	1	1	1	1	1	1	1	1	1	2	2
8.75°	1	1	1	1	1	1	1	1	1	2	2
7.5°	1	1	1	1	1	1	1	1	1	2	2
6.25°	1	1	1	1	1	1	1	1	1	2	2
5°	1	1	1	1	1	1	1	1	1	2	2
3.75°	1	1	1	1	1	1	1	1	1	2	2
2.5°	1	1	1	1	1	1	1	1	1	2	2
1.25°	1	1	1	1	1	1	1	1	1	2	2
0°	1	1	1	1	1	1	1	1	2	2	2
-1.25°	1	1	1	1	1	1	1	1	1	2	2
-2.5°	1	1	1	1	1	1	1	1	1	2	2
-3.75°	1	1	1	1	1	1	1	1	1	2	2
-5°	1	1	1	1	1	1	1	1	1	2	2
-6.25°	1	1	1	1	1	1	1	1	1	2	2
-7.5°	1	1	1	1	1	1	1	1	1	2	2
-8.75°	1	1	1	1	1	1	1	1	1	2	2
-10°	1	1	1	1	1	1	1	1	1	2	2
-11.25°	1	1	1	1	1	1	1	1	1	2	2
-12.5°	1	1	1	1	1	1	1	1	1	2	2
-13.75°	1	1	1	1	1	1	1	1	1	2	2
-15°	1	1	1	1	1	1	1	1	1	2	2
-16.25°	1	1	1	1	1	1	1	1	1	2	2
-17.5°	1	1	1	1	1	1	1	1	1	2	2
-18.75°	1	1	1	1	1	1	1	1	1	1	2
-20°	0	1	1	1	1	1	1	1	1	1	2
-21.25°	0	1	1	1	1	1	1	1	1	1	2



REPORT NUMBER: P220576 (CONVERTED FROM TYPE C PHOTOMETRY)
 CATALOG NUMBER: 1003-[A1, S1, SU1]-FL-LED3597-S-WT-L1-UNV

CANDELA DISTRIBUTION (continued):

	-76.25°	-75°	-73.75°	-72.5°	-71.25°	-70°	-68.75°	-67.5°	-66.25°	-65°	-63.75°
-22.5°	0	1	1	1	1	1	1	1	1	1	2
-23.75°	0	1	1	1	1	1	1	1	1	1	2
-25°	0	1	1	1	1	1	1	1	1	1	1
-26.25°	0	1	1	1	1	1	1	1	1	1	1
-27.5°	0	1	1	1	1	1	1	1	1	1	1
-28.75°	0	1	1	1	1	1	1	1	1	1	1
-30°	0	0	1	1	1	1	1	1	1	1	1
-31.25°	0	0	1	1	1	1	1	1	1	1	1
-32.5°	0	0	1	1	1	1	1	1	1	1	1
-33.75°	0	0	1	1	1	1	1	1	1	1	1
-35°	0	0	1	1	1	1	1	1	1	1	1
-36.25°	0	0	1	1	1	1	1	1	1	1	1
-37.5°	0	0	0	1	1	1	1	1	1	1	1
-38.75°	0	0	0	1	1	1	1	1	1	1	1
-40°	0	0	0	1	1	1	1	1	1	1	1
-41.25°	0	0	0	1	1	1	1	1	1	1	1
-42.5°	0	0	0	0	1	1	1	1	1	1	1
-43.75°	0	0	0	0	1	1	1	1	1	1	1
-45°	0	0	0	0	1	1	1	1	1	1	1
-46.25°	0	0	0	0	0	1	1	1	1	1	1
-47.5°	0	0	0	0	0	1	1	1	1	1	1
-48.75°	0	0	0	0	0	1	1	1	1	1	1
-50°	0	0	0	0	0	0	1	1	1	1	1
-51.25°	0	0	0	0	0	0	1	1	1	1	1
-52.5°	0	0	0	0	0	0	0	1	1	1	1
-53.75°	0	0	0	0	0	0	0	1	1	1	1
-55°	0	0	0	0	0	0	0	0	1	1	1
-56.25°	0	0	0	0	0	0	0	0	0	1	1
-57.5°	0	0	0	0	0	0	0	0	0	1	1
-58.75°	0	0	0	0	0	0	0	0	0	0	1
-60°	0	0	0	0	0	0	0	0	0	0	0
-61.25°	0	0	0	0	0	0	0	0	0	0	0
-62.5°	0	0	0	0	0	0	0	0	0	0	0
-63.75°	0	0	0	0	0	0	0	0	0	0	0
-65°	0	0	0	0	0	0	0	0	0	0	0
-66.25°	0	0	0	0	0	0	0	0	0	0	0
-67.5°	0	0	0	0	0	0	0	0	0	0	0
-68.75°	0	0	0	0	0	0	0	0	0	0	0
-70°	0	0	0	0	0	0	0	0	0	0	0
-71.25°	0	0	0	0	0	0	0	0	0	0	0
-72.5°	0	0	0	0	0	0	0	0	0	0	0
-73.75°	0	0	0	0	0	0	0	0	0	0	0
-75°	0	0	0	0	0	0	0	0	0	0	0
-76.25°	0	0	0	0	0	0	0	0	0	0	0
-77.5°	0	0	0	0	0	0	0	0	0	0	0



REPORT NUMBER: P220576 (CONVERTED FROM TYPE C PHOTOMETRY)

CATALOG NUMBER: 1003-[A1, S1, SU1]-FL-LED3597-S-WT-L1-UNV

CANDELA DISTRIBUTION (continued):

	-76.25°	-75°	-73.75°	-72.5°	-71.25°	-70°	-68.75°	-67.5°	-66.25°	-65°	-63.75°
-78.75°	0	0	0	0	0	0	0	0	0	0	0
-80°	0	0	0	0	0	0	0	0	0	0	0
-81.25°	0	0	0	0	0	0	0	0	0	0	0
-82.5°	0	0	0	0	0	0	0	0	0	0	0
-83.75°	0	0	0	0	0	0	0	0	0	0	0
-85°	0	0	0	0	0	0	0	0	0	0	0
-86.25°	0	0	0	0	0	0	0	0	0	0	0
-87.5°	0	0	0	0	0	0	0	0	0	0	0
-88.75°	0	0	0	0	0	0	0	0	0	0	0
-90°	0	0	0	0	0	0	0	0	0	0	0



REPORT NUMBER: P220576 (CONVERTED FROM TYPE C PHOTOMETRY)
 CATALOG NUMBER: 1003-[A1, S1, SU1]-FL-LED3597-S-WT-L1-UNV

CANDELA DISTRIBUTION (continued):

	-62.5°	-61.25°	-60°	-58.75°	-57.5°	-56.25°	-55°	-53.75°	-52.5°	-51.25°	-50°
90°	0	0	0	0	0	0	0	0	0	0	0
88.75°	0	0	0	0	0	0	0	0	0	0	0
87.5°	0	0	0	0	0	0	0	0	0	0	0
86.25°	0	0	0	0	0	0	0	0	0	0	0
85°	0	0	0	0	0	0	0	0	0	0	0
83.75°	0	0	0	0	0	0	0	0	0	0	0
82.5°	0	0	0	0	0	0	0	0	0	0	0
81.25°	0	0	0	0	0	0	0	0	0	0	0
80°	0	0	0	0	0	0	0	0	0	0	0
78.75°	0	0	0	0	0	0	0	0	0	0	0
77.5°	0	0	0	0	0	0	0	0	0	0	0
76.25°	0	0	0	0	0	0	0	0	0	0	0
75°	0	0	0	0	0	0	0	0	0	0	0
73.75°	0	0	0	0	0	0	0	0	0	0	0
72.5°	0	0	0	0	0	0	0	0	0	0	0
71.25°	0	0	0	0	0	0	0	0	0	0	0
70°	0	0	0	0	0	0	0	0	0	0	0
68.75°	0	0	0	0	0	0	0	0	0	1	1
67.5°	0	0	0	0	0	0	0	1	1	1	1
66.25°	0	0	0	0	0	0	1	1	1	1	1
65°	0	0	0	0	1	1	1	1	1	1	1
63.75°	0	0	0	1	1	1	1	1	1	1	1
62.5°	0	0	1	1	1	1	1	1	1	1	1
61.25°	0	1	1	1	1	1	1	1	1	1	1
60°	1	1	1	1	1	1	1	1	1	1	1
58.75°	1	1	1	1	1	1	1	1	1	1	1
57.5°	1	1	1	1	1	1	1	1	1	1	1
56.25°	1	1	1	1	1	1	1	1	1	1	1
55°	1	1	1	1	1	1	1	1	1	1	1
53.75°	1	1	1	1	1	1	1	1	1	1	1
52.5°	1	1	1	1	1	1	1	1	1	1	1
51.25°	1	1	1	1	1	1	1	1	1	1	1
50°	1	1	1	1	1	1	1	1	1	1	2
48.75°	1	1	1	1	1	1	1	1	1	2	2
47.5°	1	1	1	1	1	1	1	1	2	2	2
46.25°	1	1	1	1	1	1	1	2	2	2	2
45°	1	1	1	1	1	1	2	2	2	2	2
43.75°	1	1	1	1	1	1	2	2	2	2	2
42.5°	1	1	1	1	1	2	2	2	2	2	2
41.25°	1	1	1	1	2	2	2	2	2	2	2
40°	1	1	1	1	2	2	2	2	2	2	2
38.75°	1	1	1	2	2	2	2	2	2	2	2
37.5°	1	1	1	2	2	2	2	2	2	2	2
36.25°	1	1	2	2	2	2	2	2	2	2	2
35°	1	1	2	2	2	2	2	2	2	2	2



REPORT NUMBER: P220576 (CONVERTED FROM TYPE C PHOTOMETRY)
 CATALOG NUMBER: 1003-[A1, S1, SU1]-FL-LED3597-S-WT-L1-UNV

CANDELA DISTRIBUTION (continued):

	-62.5°	-61.25°	-60°	-58.75°	-57.5°	-56.25°	-55°	-53.75°	-52.5°	-51.25°	-50°
33.75°	1	1	2	2	2	2	2	2	2	2	2
32.5°	1	2	2	2	2	2	2	2	2	2	2
31.25°	1	2	2	2	2	2	2	2	2	2	2
30°	1	2	2	2	2	2	2	2	2	2	2
28.75°	2	2	2	2	2	2	2	2	2	2	2
27.5°	2	2	2	2	2	2	2	2	2	2	2
26.25°	2	2	2	2	2	2	2	2	2	2	2
25°	2	2	2	2	2	2	2	2	2	2	2
23.75°	2	2	2	2	2	2	2	2	2	2	2
22.5°	2	2	2	2	2	2	2	2	2	2	2
21.25°	2	2	2	2	2	2	2	2	2	2	2
20°	2	2	2	2	2	2	2	2	2	2	3
18.75°	2	2	2	2	2	2	2	2	2	2	3
17.5°	2	2	2	2	2	2	2	2	2	2	3
16.25°	2	2	2	2	2	2	2	2	2	3	3
15°	2	2	2	2	2	2	2	2	2	3	3
13.75°	2	2	2	2	2	2	2	2	2	3	3
12.5°	2	2	2	2	2	2	2	2	2	3	3
11.25°	2	2	2	2	2	2	2	2	2	3	3
10°	2	2	2	2	2	2	2	2	2	3	3
8.75°	2	2	2	2	2	2	2	2	3	3	3
7.5°	2	2	2	2	2	2	2	2	3	3	3
6.25°	2	2	2	2	2	2	2	2	3	3	3
5°	2	2	2	2	2	2	2	2	3	3	3
3.75°	2	2	2	2	2	2	2	2	3	3	3
2.5°	2	2	2	2	2	2	2	2	3	3	3
1.25°	2	2	2	2	2	2	2	2	3	3	3
0°	2	2	2	2	2	2	2	2	3	3	3
-1.25°	2	2	2	2	2	2	2	2	3	3	3
-2.5°	2	2	2	2	2	2	2	2	3	3	3
-3.75°	2	2	2	2	2	2	2	2	3	3	3
-5°	2	2	2	2	2	2	2	2	3	3	3
-6.25°	2	2	2	2	2	2	2	2	3	3	3
-7.5°	2	2	2	2	2	2	2	2	3	3	3
-8.75°	2	2	2	2	2	2	2	2	3	3	3
-10°	2	2	2	2	2	2	2	2	2	3	3
-11.25°	2	2	2	2	2	2	2	2	2	3	3
-12.5°	2	2	2	2	2	2	2	2	2	3	3
-13.75°	2	2	2	2	2	2	2	2	2	3	3
-15°	2	2	2	2	2	2	2	2	2	3	3
-16.25°	2	2	2	2	2	2	2	2	2	3	3
-17.5°	2	2	2	2	2	2	2	2	2	2	3
-18.75°	2	2	2	2	2	2	2	2	2	2	3
-20°	2	2	2	2	2	2	2	2	2	2	3
-21.25°	2	2	2	2	2	2	2	2	2	2	2



REPORT NUMBER: P220576 (CONVERTED FROM TYPE C PHOTOMETRY)
 CATALOG NUMBER: 1003-[A1, S1, SU1]-FL-LED3597-S-WT-L1-UNV

CANDELA DISTRIBUTION (continued):

	-62.5°	-61.25°	-60°	-58.75°	-57.5°	-56.25°	-55°	-53.75°	-52.5°	-51.25°	-50°
-22.5°	2	2	2	2	2	2	2	2	2	2	2
-23.75°	2	2	2	2	2	2	2	2	2	2	2
-25°	2	2	2	2	2	2	2	2	2	2	2
-26.25°	2	2	2	2	2	2	2	2	2	2	2
-27.5°	2	2	2	2	2	2	2	2	2	2	2
-28.75°	2	2	2	2	2	2	2	2	2	2	2
-30°	1	2	2	2	2	2	2	2	2	2	2
-31.25°	1	2	2	2	2	2	2	2	2	2	2
-32.5°	1	2	2	2	2	2	2	2	2	2	2
-33.75°	1	1	2	2	2	2	2	2	2	2	2
-35°	1	1	2	2	2	2	2	2	2	2	2
-36.25°	1	1	2	2	2	2	2	2	2	2	2
-37.5°	1	1	1	2	2	2	2	2	2	2	2
-38.75°	1	1	1	2	2	2	2	2	2	2	2
-40°	1	1	1	1	2	2	2	2	2	2	2
-41.25°	1	1	1	1	2	2	2	2	2	2	2
-42.5°	1	1	1	1	1	2	2	2	2	2	2
-43.75°	1	1	1	1	1	1	2	2	2	2	2
-45°	1	1	1	1	1	1	2	2	2	2	2
-46.25°	1	1	1	1	1	1	1	2	2	2	2
-47.5°	1	1	1	1	1	1	1	1	2	2	2
-48.75°	1	1	1	1	1	1	1	1	1	2	2
-50°	1	1	1	1	1	1	1	1	1	1	2
-51.25°	1	1	1	1	1	1	1	1	1	1	1
-52.5°	1	1	1	1	1	1	1	1	1	1	1
-53.75°	1	1	1	1	1	1	1	1	1	1	1
-55°	1	1	1	1	1	1	1	1	1	1	1
-56.25°	1	1	1	1	1	1	1	1	1	1	1
-57.5°	1	1	1	1	1	1	1	1	1	1	1
-58.75°	1	1	1	1	1	1	1	1	1	1	1
-60°	1	1	1	1	1	1	1	1	1	1	1
-61.25°	0	1	1	1	1	1	1	1	1	1	1
-62.5°	0	0	1	1	1	1	1	1	1	1	1
-63.75°	0	0	0	1	1	1	1	1	1	1	1
-65°	0	0	0	0	1	1	1	1	1	1	1
-66.25°	0	0	0	0	0	0	1	1	1	1	1
-67.5°	0	0	0	0	0	0	0	1	1	1	1
-68.75°	0	0	0	0	0	0	0	0	0	1	1
-70°	0	0	0	0	0	0	0	0	0	0	0
-71.25°	0	0	0	0	0	0	0	0	0	0	0
-72.5°	0	0	0	0	0	0	0	0	0	0	0
-73.75°	0	0	0	0	0	0	0	0	0	0	0
-75°	0	0	0	0	0	0	0	0	0	0	0
-76.25°	0	0	0	0	0	0	0	0	0	0	0
-77.5°	0	0	0	0	0	0	0	0	0	0	0



REPORT NUMBER: P220576 (CONVERTED FROM TYPE C PHOTOMETRY)

CATALOG NUMBER: 1003-[A1, S1, SU1]-FL-LED3597-S-WT-L1-UNV

CANDELA DISTRIBUTION (continued):

	-62.5°	-61.25°	-60°	-58.75°	-57.5°	-56.25°	-55°	-53.75°	-52.5°	-51.25°	-50°
-78.75°	0	0	0	0	0	0	0	0	0	0	0
-80°	0	0	0	0	0	0	0	0	0	0	0
-81.25°	0	0	0	0	0	0	0	0	0	0	0
-82.5°	0	0	0	0	0	0	0	0	0	0	0
-83.75°	0	0	0	0	0	0	0	0	0	0	0
-85°	0	0	0	0	0	0	0	0	0	0	0
-86.25°	0	0	0	0	0	0	0	0	0	0	0
-87.5°	0	0	0	0	0	0	0	0	0	0	0
-88.75°	0	0	0	0	0	0	0	0	0	0	0
-90°	0	0	0	0	0	0	0	0	0	0	0



REPORT NUMBER: P220576 (CONVERTED FROM TYPE C PHOTOMETRY)
 CATALOG NUMBER: 1003-[A1, S1, SU1]-FL-LED3597-S-WT-L1-UNV

CANDELA DISTRIBUTION (continued):

	-48.75°	-47.5°	-46.25°	-45°	-43.75°	-42.5°	-41.25°	-40°	-38.75°	-37.5°	-36.25°
90°	0	0	0	0	0	0	0	0	0	0	0
88.75°	0	0	0	0	0	0	0	0	0	0	0
87.5°	0	0	0	0	0	0	0	0	0	0	0
86.25°	0	0	0	0	0	0	0	0	0	0	0
85°	0	0	0	0	0	0	0	0	0	0	0
83.75°	0	0	0	0	0	0	0	0	0	0	0
82.5°	0	0	0	0	0	0	0	0	0	0	0
81.25°	0	0	0	0	0	0	0	0	0	0	0
80°	0	0	0	0	0	0	0	0	0	0	0
78.75°	0	0	0	0	0	0	0	0	0	0	0
77.5°	0	0	0	0	0	0	0	0	0	0	0
76.25°	0	0	0	0	0	0	0	0	0	0	0
75°	0	0	0	0	0	0	0	0	0	0	0
73.75°	0	0	0	0	0	0	0	0	0	0	1
72.5°	0	0	0	0	0	0	1	1	1	1	1
71.25°	0	0	0	1	1	1	1	1	1	1	1
70°	1	1	1	1	1	1	1	1	1	1	1
68.75°	1	1	1	1	1	1	1	1	1	1	1
67.5°	1	1	1	1	1	1	1	1	1	1	1
66.25°	1	1	1	1	1	1	1	1	1	1	1
65°	1	1	1	1	1	1	1	1	1	1	1
63.75°	1	1	1	1	1	1	1	1	1	1	1
62.5°	1	1	1	1	1	1	1	1	1	1	1
61.25°	1	1	1	1	1	1	1	1	1	1	1
60°	1	1	1	1	1	1	1	1	1	1	2
58.75°	1	1	1	1	1	1	1	1	2	2	2
57.5°	1	1	1	1	1	1	2	2	2	2	2
56.25°	1	1	1	1	1	2	2	2	2	2	2
55°	1	1	1	2	2	2	2	2	2	2	2
53.75°	1	1	2	2	2	2	2	2	2	2	2
52.5°	1	2	2	2	2	2	2	2	2	2	2
51.25°	2	2	2	2	2	2	2	2	2	2	2
50°	2	2	2	2	2	2	2	2	2	2	2
48.75°	2	2	2	2	2	2	2	2	2	2	2
47.5°	2	2	2	2	2	2	2	2	2	2	2
46.25°	2	2	2	2	2	2	2	2	2	2	2
45°	2	2	2	2	2	2	2	2	2	2	2
43.75°	2	2	2	2	2	2	2	2	2	2	2
42.5°	2	2	2	2	2	2	2	2	2	2	2
41.25°	2	2	2	2	2	2	2	2	2	2	3
40°	2	2	2	2	2	2	2	2	2	3	3
38.75°	2	2	2	2	2	2	2	2	3	3	3
37.5°	2	2	2	2	2	2	2	3	3	3	3
36.25°	2	2	2	2	2	2	3	3	3	3	3
35°	2	2	2	2	2	3	3	3	3	3	3



REPORT NUMBER: P220576 (CONVERTED FROM TYPE C PHOTOMETRY)
 CATALOG NUMBER: 1003-[A1, S1, SU1]-FL-LED3597-S-WT-L1-UNV

CANDELA DISTRIBUTION (continued):

	-48.75°	-47.5°	-46.25°	-45°	-43.75°	-42.5°	-41.25°	-40°	-38.75°	-37.5°	-36.25°
33.75°	2	2	2	2	3	3	3	3	3	3	3
32.5°	2	2	2	2	3	3	3	3	3	3	3
31.25°	2	2	2	3	3	3	3	3	3	3	3
30°	2	2	2	3	3	3	3	3	3	3	4
28.75°	2	2	3	3	3	3	3	3	3	4	4
27.5°	2	2	3	3	3	3	3	3	3	4	4
26.25°	2	3	3	3	3	3	3	3	4	4	4
25°	2	3	3	3	3	3	3	4	4	4	5
23.75°	3	3	3	3	3	3	3	4	4	4	5
22.5°	3	3	3	3	3	3	4	4	4	5	6
21.25°	3	3	3	3	3	3	4	4	4	5	7
20°	3	3	3	3	3	3	4	4	5	6	8
18.75°	3	3	3	3	3	4	4	4	5	7	9
17.5°	3	3	3	3	3	4	4	5	6	8	10
16.25°	3	3	3	3	4	4	4	5	7	9	11
15°	3	3	3	3	4	4	4	5	7	10	11
13.75°	3	3	3	3	4	4	5	6	8	10	12
12.5°	3	3	3	3	4	4	5	7	9	11	13
11.25°	3	3	3	4	4	4	5	7	9	11	13
10°	3	3	3	4	4	4	5	8	10	12	14
8.75°	3	3	3	4	4	5	6	8	10	12	14
7.5°	3	3	3	4	4	5	6	8	11	13	15
6.25°	3	3	3	4	4	5	6	9	11	13	15
5°	3	3	3	4	4	5	7	9	11	13	15
3.75°	3	3	3	4	4	5	7	9	11	13	16
2.5°	3	3	3	4	4	5	7	9	11	13	16
1.25°	3	3	3	4	4	5	7	10	12	13	16
0°	3	3	3	4	4	5	7	10	12	14	16
-1.25°	3	3	3	4	4	5	7	10	12	13	16
-2.5°	3	3	3	4	4	5	7	9	11	13	16
-3.75°	3	3	3	4	4	5	7	9	11	13	16
-5°	3	3	3	4	4	5	7	9	11	13	15
-6.25°	3	3	3	4	4	5	6	9	11	13	15
-7.5°	3	3	3	4	4	5	6	8	11	13	15
-8.75°	3	3	3	4	4	5	6	8	10	12	14
-10°	3	3	3	4	4	4	5	8	10	12	14
-11.25°	3	3	3	4	4	4	5	7	9	11	13
-12.5°	3	3	3	3	4	4	5	7	9	11	13
-13.75°	3	3	3	3	4	4	5	6	8	10	12
-15°	3	3	3	3	4	4	4	5	7	10	11
-16.25°	3	3	3	3	4	4	4	5	7	9	11
-17.5°	3	3	3	3	3	4	4	5	6	8	10
-18.75°	3	3	3	3	3	4	4	4	5	7	9
-20°	3	3	3	3	3	3	4	4	5	6	8
-21.25°	3	3	3	3	3	3	4	4	4	5	7



REPORT NUMBER: P220576 (CONVERTED FROM TYPE C PHOTOMETRY)
 CATALOG NUMBER: 1003-[A1, S1, SU1]-FL-LED3597-S-WT-L1-UNV

CANDELA DISTRIBUTION (continued):

	-48.75°	-47.5°	-46.25°	-45°	-43.75°	-42.5°	-41.25°	-40°	-38.75°	-37.5°	-36.25°
-22.5°	3	3	3	3	3	3	4	4	4	5	6
-23.75°	3	3	3	3	3	3	3	4	4	4	5
-25°	2	3	3	3	3	3	3	4	4	4	5
-26.25°	2	3	3	3	3	3	3	3	4	4	4
-27.5°	2	2	3	3	3	3	3	3	3	4	4
-28.75°	2	2	3	3	3	3	3	3	3	4	4
-30°	2	2	2	3	3	3	3	3	3	3	4
-31.25°	2	2	2	3	3	3	3	3	3	3	3
-32.5°	2	2	2	2	3	3	3	3	3	3	3
-33.75°	2	2	2	2	3	3	3	3	3	3	3
-35°	2	2	2	2	2	3	3	3	3	3	3
-36.25°	2	2	2	2	2	2	3	3	3	3	3
-37.5°	2	2	2	2	2	2	2	3	3	3	3
-38.75°	2	2	2	2	2	2	2	2	3	3	3
-40°	2	2	2	2	2	2	2	2	2	3	3
-41.25°	2	2	2	2	2	2	2	2	2	2	3
-42.5°	2	2	2	2	2	2	2	2	2	2	2
-43.75°	2	2	2	2	2	2	2	2	2	2	2
-45°	2	2	2	2	2	2	2	2	2	2	2
-46.25°	2	2	2	2	2	2	2	2	2	2	2
-47.5°	2	2	2	2	2	2	2	2	2	2	2
-48.75°	2	2	2	2	2	2	2	2	2	2	2
-50°	2	2	2	2	2	2	2	2	2	2	2
-51.25°	2	2	2	2	2	2	2	2	2	2	2
-52.5°	1	2	2	2	2	2	2	2	2	2	2
-53.75°	1	1	2	2	2	2	2	2	2	2	2
-55°	1	1	1	2	2	2	2	2	2	2	2
-56.25°	1	1	1	1	1	2	2	2	2	2	2
-57.5°	1	1	1	1	1	1	2	2	2	2	2
-58.75°	1	1	1	1	1	1	1	1	2	2	2
-60°	1	1	1	1	1	1	1	1	1	1	2
-61.25°	1	1	1	1	1	1	1	1	1	1	1
-62.5°	1	1	1	1	1	1	1	1	1	1	1
-63.75°	1	1	1	1	1	1	1	1	1	1	1
-65°	1	1	1	1	1	1	1	1	1	1	1
-66.25°	1	1	1	1	1	1	1	1	1	1	1
-67.5°	1	1	1	1	1	1	1	1	1	1	1
-68.75°	1	1	1	1	1	1	1	1	1	1	1
-70°	1	1	1	1	1	1	1	1	1	1	1
-71.25°	0	0	0	1	1	1	1	1	1	1	1
-72.5°	0	0	0	0	0	0	1	1	1	1	1
-73.75°	0	0	0	0	0	0	0	0	0	0	1
-75°	0	0	0	0	0	0	0	0	0	0	0
-76.25°	0	0	0	0	0	0	0	0	0	0	0
-77.5°	0	0	0	0	0	0	0	0	0	0	0



REPORT NUMBER: P220576 (CONVERTED FROM TYPE C PHOTOMETRY)

CATALOG NUMBER: 1003-[A1, S1, SU1]-FL-LED3597-S-WT-L1-UNV

CANDELA DISTRIBUTION (continued):

	-48.75°	-47.5°	-46.25°	-45°	-43.75°	-42.5°	-41.25°	-40°	-38.75°	-37.5°	-36.25°
-78.75°	0	0	0	0	0	0	0	0	0	0	0
-80°	0	0	0	0	0	0	0	0	0	0	0
-81.25°	0	0	0	0	0	0	0	0	0	0	0
-82.5°	0	0	0	0	0	0	0	0	0	0	0
-83.75°	0	0	0	0	0	0	0	0	0	0	0
-85°	0	0	0	0	0	0	0	0	0	0	0
-86.25°	0	0	0	0	0	0	0	0	0	0	0
-87.5°	0	0	0	0	0	0	0	0	0	0	0
-88.75°	0	0	0	0	0	0	0	0	0	0	0
-90°	0	0	0	0	0	0	0	0	0	0	0



REPORT NUMBER: P220576 (CONVERTED FROM TYPE C PHOTOMETRY)
 CATALOG NUMBER: 1003-[A1, S1, SU1]-FL-LED3597-S-WT-L1-UNV

CANDELA DISTRIBUTION (continued):

	-35°	-33.75°	-32.5°	-31.25°	-30°	-28.75°	-27.5°	-26.25°	-25°	-23.75°	-22.5°
90°	0	0	0	0	0	0	0	0	0	0	0
88.75°	0	0	0	0	0	0	0	0	0	0	0
87.5°	0	0	0	0	0	0	0	0	0	0	0
86.25°	0	0	0	0	0	0	0	0	0	0	0
85°	0	0	0	0	0	0	0	0	0	0	0
83.75°	0	0	0	0	0	0	0	0	0	0	0
82.5°	0	0	0	0	0	0	0	0	0	0	0
81.25°	0	0	0	0	0	0	0	0	0	0	0
80°	0	0	0	0	0	0	0	0	0	0	0
78.75°	0	0	0	0	0	0	0	0	0	0	0
77.5°	0	0	0	0	0	0	0	0	0	0	0
76.25°	0	0	0	0	0	0	0	0	0	0	0
75°	0	0	0	0	0	1	1	1	1	1	1
73.75°	1	1	1	1	1	1	1	1	1	1	1
72.5°	1	1	1	1	1	1	1	1	1	1	1
71.25°	1	1	1	1	1	1	1	1	1	1	1
70°	1	1	1	1	1	1	1	1	1	1	1
68.75°	1	1	1	1	1	1	1	1	1	1	1
67.5°	1	1	1	1	1	1	1	1	1	1	1
66.25°	1	1	1	1	1	1	1	1	1	1	1
65°	1	1	1	1	1	1	1	1	1	1	1
63.75°	1	1	1	1	1	1	1	1	1	2	2
62.5°	1	1	1	1	1	2	2	2	2	2	2
61.25°	1	1	2	2	2	2	2	2	2	2	2
60°	2	2	2	2	2	2	2	2	2	2	2
58.75°	2	2	2	2	2	2	2	2	2	2	2
57.5°	2	2	2	2	2	2	2	2	2	2	2
56.25°	2	2	2	2	2	2	2	2	2	2	2
55°	2	2	2	2	2	2	2	2	2	2	2
53.75°	2	2	2	2	2	2	2	2	2	2	2
52.5°	2	2	2	2	2	2	2	2	2	2	2
51.25°	2	2	2	2	2	2	2	2	2	2	2
50°	2	2	2	2	2	2	2	2	2	2	2
48.75°	2	2	2	2	2	2	2	2	2	3	3
47.5°	2	2	2	2	2	2	2	3	3	3	3
46.25°	2	2	2	2	2	3	3	3	3	3	3
45°	2	2	2	3	3	3	3	3	3	3	3
43.75°	2	3	3	3	3	3	3	3	3	3	3
42.5°	3	3	3	3	3	3	3	3	3	3	3
41.25°	3	3	3	3	3	3	3	3	3	3	4
40°	3	3	3	3	3	3	3	3	4	4	4
38.75°	3	3	3	3	3	3	3	4	4	4	4
37.5°	3	3	3	3	3	4	4	4	4	4	5
36.25°	3	3	3	3	4	4	4	4	5	5	6
35°	3	3	3	4	4	4	4	5	6	7	8



REPORT NUMBER: P220576 (CONVERTED FROM TYPE C PHOTOMETRY)
 CATALOG NUMBER: 1003-[A1, S1, SU1]-FL-LED3597-S-WT-L1-UNV

CANDELA DISTRIBUTION (continued):

	-35°	-33.75°	-32.5°	-31.25°	-30°	-28.75°	-27.5°	-26.25°	-25°	-23.75°	-22.5°
33.75°	3	3	4	4	4	5	5	6	7	9	10
32.5°	3	4	4	4	5	5	7	8	9	10	11
31.25°	4	4	4	5	5	7	8	10	11	12	13
30°	4	4	5	5	7	8	10	11	12	13	15
28.75°	4	5	5	7	8	10	11	12	14	15	17
27.5°	4	5	7	8	10	11	13	14	16	17	19
26.25°	5	6	8	10	11	12	14	16	17	20	28
25°	6	7	9	11	12	14	16	17	21	29	37
23.75°	7	9	10	12	13	15	17	20	29	37	51
22.5°	8	10	11	13	15	17	19	28	37	51	81
21.25°	9	11	12	14	16	18	26	35	48	79	110
20°	10	12	13	15	18	23	33	42	74	106	140
18.75°	11	13	15	17	20	30	39	65	99	133	175
17.5°	12	13	16	18	25	36	52	88	123	165	210
16.25°	12	14	17	20	31	41	74	110	150	197	245
15°	13	15	18	25	36	56	93	131	178	228	276
13.75°	14	16	19	30	41	74	112	156	206	257	305
12.5°	15	17	23	34	51	90	129	179	232	283	330
11.25°	15	18	27	38	65	105	150	202	256	306	352
10°	16	19	30	41	78	119	168	223	277	327	370
8.75°	17	21	33	49	90	132	185	241	295	344	386
7.5°	17	24	36	59	100	146	201	258	311	359	397
6.25°	18	26	38	67	109	158	214	272	324	370	406
5°	18	28	40	74	116	167	225	282	334	380	414
3.75°	18	29	41	79	122	175	234	291	343	387	419
2.5°	19	30	42	83	126	181	240	297	349	391	423
1.25°	19	31	43	85	129	184	244	300	352	394	425
0°	19	31	43	86	129	186	245	302	353	395	426
-1.25°	19	31	43	85	129	184	244	300	352	394	425
-2.5°	19	30	42	83	126	181	240	297	349	391	423
-3.75°	18	29	41	79	122	175	234	291	343	387	419
-5°	18	28	40	74	116	167	225	282	334	380	414
-6.25°	18	26	38	67	109	158	214	272	324	370	406
-7.5°	17	24	36	59	100	146	201	258	311	359	397
-8.75°	17	21	33	49	90	132	185	241	295	344	386
-10°	16	19	30	41	78	119	168	223	277	327	370
-11.25°	15	18	27	38	65	105	150	202	256	306	352
-12.5°	15	17	23	34	51	90	129	179	232	283	330
-13.75°	14	16	19	30	41	74	112	156	206	257	305
-15°	13	15	18	25	36	56	93	131	178	228	276
-16.25°	12	14	17	20	31	41	74	110	150	197	245
-17.5°	12	13	16	18	25	36	52	88	123	165	210
-18.75°	11	13	15	17	20	30	39	65	99	133	175
-20°	10	12	13	15	18	23	33	42	74	106	140
-21.25°	9	11	12	14	16	18	26	35	48	79	110



REPORT NUMBER: P220576 (CONVERTED FROM TYPE C PHOTOMETRY)
 CATALOG NUMBER: 1003-[A1, S1, SU1]-FL-LED3597-S-WT-L1-UNV

CANDELA DISTRIBUTION (continued):

	-35°	-33.75°	-32.5°	-31.25°	-30°	-28.75°	-27.5°	-26.25°	-25°	-23.75°	-22.5°
-22.5°	8	10	11	13	15	17	19	28	37	51	81
-23.75°	7	9	10	12	13	15	17	20	29	37	51
-25°	6	7	9	11	12	14	16	17	21	29	37
-26.25°	5	6	8	10	11	12	14	16	17	20	28
-27.5°	4	5	7	8	10	11	13	14	16	17	19
-28.75°	4	5	5	7	8	10	11	12	14	15	17
-30°	4	4	5	5	7	8	10	11	12	13	15
-31.25°	4	4	4	5	5	7	8	10	11	12	13
-32.5°	3	4	4	4	5	5	7	8	9	10	11
-33.75°	3	3	4	4	4	5	5	6	7	9	10
-35°	3	3	3	4	4	4	4	5	6	7	8
-36.25°	3	3	3	3	4	4	4	4	5	5	6
-37.5°	3	3	3	3	3	4	4	4	4	4	5
-38.75°	3	3	3	3	3	3	3	4	4	4	4
-40°	3	3	3	3	3	3	3	3	4	4	4
-41.25°	3	3	3	3	3	3	3	3	3	3	4
-42.5°	3	3	3	3	3	3	3	3	3	3	3
-43.75°	2	3	3	3	3	3	3	3	3	3	3
-45°	2	2	2	3	3	3	3	3	3	3	3
-46.25°	2	2	2	2	2	3	3	3	3	3	3
-47.5°	2	2	2	2	2	2	2	3	3	3	3
-48.75°	2	2	2	2	2	2	2	2	2	3	3
-50°	2	2	2	2	2	2	2	2	2	2	2
-51.25°	2	2	2	2	2	2	2	2	2	2	2
-52.5°	2	2	2	2	2	2	2	2	2	2	2
-53.75°	2	2	2	2	2	2	2	2	2	2	2
-55°	2	2	2	2	2	2	2	2	2	2	2
-56.25°	2	2	2	2	2	2	2	2	2	2	2
-57.5°	2	2	2	2	2	2	2	2	2	2	2
-58.75°	2	2	2	2	2	2	2	2	2	2	2
-60°	2	2	2	2	2	2	2	2	2	2	2
-61.25°	1	1	2	2	2	2	2	2	2	2	2
-62.5°	1	1	1	1	1	2	2	2	2	2	2
-63.75°	1	1	1	1	1	1	1	1	1	2	2
-65°	1	1	1	1	1	1	1	1	1	1	1
-66.25°	1	1	1	1	1	1	1	1	1	1	1
-67.5°	1	1	1	1	1	1	1	1	1	1	1
-68.75°	1	1	1	1	1	1	1	1	1	1	1
-70°	1	1	1	1	1	1	1	1	1	1	1
-71.25°	1	1	1	1	1	1	1	1	1	1	1
-72.5°	1	1	1	1	1	1	1	1	1	1	1
-73.75°	1	1	1	1	1	1	1	1	1	1	1
-75°	0	0	0	0	0	1	1	1	1	1	1
-76.25°	0	0	0	0	0	0	0	0	0	0	0
-77.5°	0	0	0	0	0	0	0	0	0	0	0



REPORT NUMBER: P220576 (CONVERTED FROM TYPE C PHOTOMETRY)

CATALOG NUMBER: 1003-[A1, S1, SU1]-FL-LED3597-S-WT-L1-UNV

CANDELA DISTRIBUTION (continued):

	-35°	-33.75°	-32.5°	-31.25°	-30°	-28.75°	-27.5°	-26.25°	-25°	-23.75°	-22.5°
-78.75°	0	0	0	0	0	0	0	0	0	0	0
-80°	0	0	0	0	0	0	0	0	0	0	0
-81.25°	0	0	0	0	0	0	0	0	0	0	0
-82.5°	0	0	0	0	0	0	0	0	0	0	0
-83.75°	0	0	0	0	0	0	0	0	0	0	0
-85°	0	0	0	0	0	0	0	0	0	0	0
-86.25°	0	0	0	0	0	0	0	0	0	0	0
-87.5°	0	0	0	0	0	0	0	0	0	0	0
-88.75°	0	0	0	0	0	0	0	0	0	0	0
-90°	0	0	0	0	0	0	0	0	0	0	0



REPORT NUMBER: P220576 (CONVERTED FROM TYPE C PHOTOMETRY)
 CATALOG NUMBER: 1003-[A1, S1, SU1]-FL-LED3597-S-WT-L1-UNV

CANDELA DISTRIBUTION (continued):

	-21.25°	-20°	-18.75°	-17.5°	-16.25°	-15°	-13.75°	-12.5°	-11.25°	-10°	-8.75°
90°	0	0	0	0	0	0	0	0	0	0	0
88.75°	0	0	0	0	0	0	0	0	0	0	0
87.5°	0	0	0	0	0	0	0	0	0	0	0
86.25°	0	0	0	0	0	0	0	0	0	0	0
85°	0	0	0	0	0	0	0	0	0	0	0
83.75°	0	0	0	0	0	0	0	0	0	0	0
82.5°	0	0	0	0	0	0	0	0	0	0	0
81.25°	0	0	0	0	0	0	0	0	0	0	0
80°	0	0	0	0	0	0	0	0	0	0	0
78.75°	0	0	0	0	0	0	0	0	0	0	0
77.5°	0	0	0	0	0	0	0	0	0	0	0
76.25°	0	0	1	1	1	1	1	1	1	1	1
75°	1	1	1	1	1	1	1	1	1	1	1
73.75°	1	1	1	1	1	1	1	1	1	1	1
72.5°	1	1	1	1	1	1	1	1	1	1	1
71.25°	1	1	1	1	1	1	1	1	1	1	1
70°	1	1	1	1	1	1	1	1	1	1	1
68.75°	1	1	1	1	1	1	1	1	1	1	1
67.5°	1	1	1	1	1	1	1	1	1	1	1
66.25°	1	1	1	1	1	1	1	1	1	1	1
65°	1	1	1	2	2	2	2	2	2	2	2
63.75°	2	2	2	2	2	2	2	2	2	2	2
62.5°	2	2	2	2	2	2	2	2	2	2	2
61.25°	2	2	2	2	2	2	2	2	2	2	2
60°	2	2	2	2	2	2	2	2	2	2	2
58.75°	2	2	2	2	2	2	2	2	2	2	2
57.5°	2	2	2	2	2	2	2	2	2	2	2
56.25°	2	2	2	2	2	2	2	2	2	2	2
55°	2	2	2	2	2	2	2	2	2	2	2
53.75°	2	2	2	2	2	2	2	2	2	2	2
52.5°	2	2	2	2	2	2	2	2	2	2	3
51.25°	2	2	2	2	3	3	3	3	3	3	3
50°	2	3	3	3	3	3	3	3	3	3	3
48.75°	3	3	3	3	3	3	3	3	3	3	3
47.5°	3	3	3	3	3	3	3	3	3	3	3
46.25°	3	3	3	3	3	3	3	3	3	3	3
45°	3	3	3	3	3	3	3	3	4	4	4
43.75°	3	3	3	3	4	4	4	4	4	4	4
42.5°	3	3	4	4	4	4	4	4	4	4	5
41.25°	4	4	4	4	4	4	5	5	5	5	6
40°	4	4	4	5	5	5	6	7	7	8	8
38.75°	4	5	5	6	7	7	8	9	9	10	10
37.5°	5	6	7	8	9	10	10	11	11	12	12
36.25°	7	8	9	10	11	11	12	13	13	14	14
35°	9	10	11	12	12	13	14	15	15	16	17



REPORT NUMBER: P220576 (CONVERTED FROM TYPE C PHOTOMETRY)
 CATALOG NUMBER: 1003-[A1, S1, SU1]-FL-LED3597-S-WT-L1-UNV

CANDELA DISTRIBUTION (continued):

	-21.25°	-20°	-18.75°	-17.5°	-16.25°	-15°	-13.75°	-12.5°	-11.25°	-10°	-8.75°
33.75°	11	12	13	13	14	15	16	17	18	19	21
32.5°	12	13	15	16	17	18	19	23	27	30	33
31.25°	14	15	17	18	20	25	30	34	38	41	49
30°	16	18	20	25	31	36	41	51	65	78	90
28.75°	18	23	30	36	41	56	74	90	105	119	132
27.5°	26	33	39	52	74	93	112	129	150	168	185
26.25°	35	42	65	88	110	131	156	179	202	223	241
25°	48	74	99	123	150	178	206	232	256	277	295
23.75°	79	106	133	165	197	228	257	283	306	327	344
22.5°	110	140	175	210	245	276	305	330	352	370	386
21.25°	143	180	219	256	290	320	348	371	390	404	416
20°	180	221	262	298	331	360	384	402	418	431	443
18.75°	219	262	301	336	367	392	411	428	443	457	472
17.5°	256	298	336	369	396	417	434	452	469	487	505
16.25°	290	331	367	396	418	437	457	478	499	521	545
15°	320	360	392	417	437	459	482	507	534	563	592
13.75°	348	384	411	434	457	482	510	541	575	610	654
12.5°	371	402	428	452	478	507	541	579	622	674	739
11.25°	390	418	443	469	499	534	575	622	683	757	841
10°	404	431	457	487	521	563	610	674	757	853	970
8.75°	416	443	472	505	545	592	654	739	841	970	1132
7.5°	426	454	485	521	568	624	703	806	937	1108	1330
6.25°	434	463	498	539	589	656	751	871	1036	1259	1558
5°	442	472	509	554	608	688	799	943	1142	1418	1803
3.75°	447	480	518	566	628	718	839	1001	1239	1582	2045
2.5°	452	485	525	576	642	740	869	1057	1326	1717	2231
1.25°	454	488	529	582	651	754	892	1092	1379	1800	2358
0°	455	489	531	584	654	758	900	1103	1397	1828	2403
-1.25°	454	488	529	582	651	754	892	1092	1379	1800	2358
-2.5°	452	485	525	576	642	740	869	1057	1326	1717	2231
-3.75°	447	480	518	566	628	718	839	1001	1239	1582	2045
-5°	442	472	509	554	608	688	799	943	1142	1418	1803
-6.25°	434	463	498	539	589	656	751	871	1036	1259	1558
-7.5°	426	454	485	521	568	624	703	806	937	1108	1330
-8.75°	416	443	472	505	545	592	654	739	841	970	1132
-10°	404	431	457	487	521	563	610	674	757	853	970
-11.25°	390	418	443	469	499	534	575	622	683	757	841
-12.5°	371	402	428	452	478	507	541	579	622	674	739
-13.75°	348	384	411	434	457	482	510	541	575	610	654
-15°	320	360	392	417	437	459	482	507	534	563	592
-16.25°	290	331	367	396	418	437	457	478	499	521	545
-17.5°	256	298	336	369	396	417	434	452	469	487	505
-18.75°	219	262	301	336	367	392	411	428	443	457	472
-20°	180	221	262	298	331	360	384	402	418	431	443
-21.25°	143	180	219	256	290	320	348	371	390	404	416



REPORT NUMBER: P220576 (CONVERTED FROM TYPE C PHOTOMETRY)
 CATALOG NUMBER: 1003-[A1, S1, SU1]-FL-LED3597-S-WT-L1-UNV

CANDELA DISTRIBUTION (continued):

	-21.25°	-20°	-18.75°	-17.5°	-16.25°	-15°	-13.75°	-12.5°	-11.25°	-10°	-8.75°
-22.5°	110	140	175	210	245	276	305	330	352	370	386
-23.75°	79	106	133	165	197	228	257	283	306	327	344
-25°	48	74	99	123	150	178	206	232	256	277	295
-26.25°	35	42	65	88	110	131	156	179	202	223	241
-27.5°	26	33	39	52	74	93	112	129	150	168	185
-28.75°	18	23	30	36	41	56	74	90	105	119	132
-30°	16	18	20	25	31	36	41	51	65	78	90
-31.25°	14	15	17	18	20	25	30	34	38	41	49
-32.5°	12	13	15	16	17	18	19	23	27	30	33
-33.75°	11	12	13	13	14	15	16	17	18	19	21
-35°	9	10	11	12	12	13	14	15	15	16	17
-36.25°	7	8	9	10	11	11	12	13	13	14	14
-37.5°	5	6	7	8	9	10	10	11	11	12	12
-38.75°	4	5	5	6	7	7	8	9	9	10	10
-40°	4	4	4	5	5	5	6	7	7	8	8
-41.25°	4	4	4	4	4	4	5	5	5	5	6
-42.5°	3	3	4	4	4	4	4	4	4	4	5
-43.75°	3	3	3	3	4	4	4	4	4	4	4
-45°	3	3	3	3	3	3	3	3	4	4	4
-46.25°	3	3	3	3	3	3	3	3	3	3	3
-47.5°	3	3	3	3	3	3	3	3	3	3	3
-48.75°	3	3	3	3	3	3	3	3	3	3	3
-50°	2	3	3	3	3	3	3	3	3	3	3
-51.25°	2	2	2	2	3	3	3	3	3	3	3
-52.5°	2	2	2	2	2	2	2	2	2	2	3
-53.75°	2	2	2	2	2	2	2	2	2	2	2
-55°	2	2	2	2	2	2	2	2	2	2	2
-56.25°	2	2	2	2	2	2	2	2	2	2	2
-57.5°	2	2	2	2	2	2	2	2	2	2	2
-58.75°	2	2	2	2	2	2	2	2	2	2	2
-60°	2	2	2	2	2	2	2	2	2	2	2
-61.25°	2	2	2	2	2	2	2	2	2	2	2
-62.5°	2	2	2	2	2	2	2	2	2	2	2
-63.75°	2	2	2	2	2	2	2	2	2	2	2
-65°	1	1	1	2	2	2	2	2	2	2	2
-66.25°	1	1	1	1	1	1	1	1	1	1	1
-67.5°	1	1	1	1	1	1	1	1	1	1	1
-68.75°	1	1	1	1	1	1	1	1	1	1	1
-70°	1	1	1	1	1	1	1	1	1	1	1
-71.25°	1	1	1	1	1	1	1	1	1	1	1
-72.5°	1	1	1	1	1	1	1	1	1	1	1
-73.75°	1	1	1	1	1	1	1	1	1	1	1
-75°	1	1	1	1	1	1	1	1	1	1	1
-76.25°	0	0	1	1	1	1	1	1	1	1	1
-77.5°	0	0	0	0	0	0	0	0	0	0	0



REPORT NUMBER: P220576 (CONVERTED FROM TYPE C PHOTOMETRY)

CATALOG NUMBER: 1003-[A1, S1, SU1]-FL-LED3597-S-WT-L1-UNV

CANDELA DISTRIBUTION (continued):

	-21.25°	-20°	-18.75°	-17.5°	-16.25°	-15°	-13.75°	-12.5°	-11.25°	-10°	-8.75°
-78.75°	0	0	0	0	0	0	0	0	0	0	0
-80°	0	0	0	0	0	0	0	0	0	0	0
-81.25°	0	0	0	0	0	0	0	0	0	0	0
-82.5°	0	0	0	0	0	0	0	0	0	0	0
-83.75°	0	0	0	0	0	0	0	0	0	0	0
-85°	0	0	0	0	0	0	0	0	0	0	0
-86.25°	0	0	0	0	0	0	0	0	0	0	0
-87.5°	0	0	0	0	0	0	0	0	0	0	0
-88.75°	0	0	0	0	0	0	0	0	0	0	0
-90°	0	0	0	0	0	0	0	0	0	0	0



REPORT NUMBER: P220576 (CONVERTED FROM TYPE C PHOTOMETRY)
 CATALOG NUMBER: 1003-[A1, S1, SU1]-FL-LED3597-S-WT-L1-UNV

CANDELA DISTRIBUTION (continued):

	-7.5°	-6.25°	-5°	-3.75°	-2.5°	-1.25°	0°	1.25°	2.5°	3.75°	5°
90°	0	0	0	0	0	0	0	0	0	0	0
88.75°	0	0	0	0	0	0	0	0	0	0	0
87.5°	0	0	0	0	0	0	0	0	0	0	0
86.25°	0	0	0	0	0	0	0	0	0	0	0
85°	0	0	0	0	0	0	0	0	0	0	0
83.75°	0	0	0	0	0	0	0	0	0	0	0
82.5°	0	0	0	0	0	0	0	0	0	0	0
81.25°	0	0	0	0	0	0	0	0	0	0	0
80°	0	0	0	0	0	0	0	0	0	0	0
78.75°	0	0	0	0	0	0	0	0	0	0	0
77.5°	0	0	0	0	0	0	0	0	0	0	0
76.25°	1	1	1	1	1	1	1	1	1	1	1
75°	1	1	1	1	1	1	1	1	1	1	1
73.75°	1	1	1	1	1	1	1	1	1	1	1
72.5°	1	1	1	1	1	1	1	1	1	1	1
71.25°	1	1	1	1	1	1	1	1	1	1	1
70°	1	1	1	1	1	1	1	1	1	1	1
68.75°	1	1	1	1	1	1	1	1	1	1	1
67.5°	1	1	1	1	1	1	1	1	1	1	1
66.25°	1	1	1	1	1	1	2	1	1	1	1
65°	2	2	2	2	2	2	2	2	2	2	2
63.75°	2	2	2	2	2	2	2	2	2	2	2
62.5°	2	2	2	2	2	2	2	2	2	2	2
61.25°	2	2	2	2	2	2	2	2	2	2	2
60°	2	2	2	2	2	2	2	2	2	2	2
58.75°	2	2	2	2	2	2	2	2	2	2	2
57.5°	2	2	2	2	2	2	2	2	2	2	2
56.25°	2	2	2	2	2	2	2	2	2	2	2
55°	2	2	2	2	2	2	2	2	2	2	2
53.75°	2	2	2	2	2	2	2	2	2	2	2
52.5°	3	3	3	3	3	3	3	3	3	3	3
51.25°	3	3	3	3	3	3	3	3	3	3	3
50°	3	3	3	3	3	3	3	3	3	3	3
48.75°	3	3	3	3	3	3	3	3	3	3	3
47.5°	3	3	3	3	3	3	3	3	3	3	3
46.25°	3	3	3	3	3	3	3	3	3	3	3
45°	4	4	4	4	4	4	4	4	4	4	4
43.75°	4	4	4	4	4	4	4	4	4	4	4
42.5°	5	5	5	5	5	5	5	5	5	5	5
41.25°	6	6	7	7	7	7	7	7	7	7	7
40°	8	9	9	9	9	10	10	10	9	9	9
38.75°	11	11	11	11	11	12	12	12	11	11	11
37.5°	13	13	13	13	13	13	14	13	13	13	13
36.25°	15	15	15	16	16	16	16	16	16	16	15
35°	17	18	18	18	19	19	19	19	19	18	18



REPORT NUMBER: P220576 (CONVERTED FROM TYPE C PHOTOMETRY)
 CATALOG NUMBER: 1003-[A1, S1, SU1]-FL-LED3597-S-WT-L1-UNV

CANDELA DISTRIBUTION (continued):

	-7.5°	-6.25°	-5°	-3.75°	-2.5°	-1.25°	0°	1.25°	2.5°	3.75°	5°
33.75°	24	26	28	29	30	31	31	31	30	29	28
32.5°	36	38	40	41	42	43	43	43	42	41	40
31.25°	59	67	74	79	83	85	86	85	83	79	74
30°	100	109	116	122	126	129	129	129	126	122	116
28.75°	146	158	167	175	181	184	186	184	181	175	167
27.5°	201	214	225	234	240	244	245	244	240	234	225
26.25°	258	272	282	291	297	300	302	300	297	291	282
25°	311	324	334	343	349	352	353	352	349	343	334
23.75°	359	370	380	387	391	394	395	394	391	387	380
22.5°	397	406	414	419	423	425	426	425	423	419	414
21.25°	426	434	442	447	452	454	455	454	452	447	442
20°	454	463	472	480	485	488	489	488	485	480	472
18.75°	485	498	509	518	525	529	531	529	525	518	509
17.5°	521	539	554	566	576	582	584	582	576	566	554
16.25°	568	589	608	628	642	651	654	651	642	628	608
15°	624	656	688	718	740	754	758	754	740	718	688
13.75°	703	751	799	839	869	892	900	892	869	839	799
12.5°	806	871	943	1001	1057	1092	1103	1092	1057	1001	943
11.25°	937	1036	1142	1239	1326	1379	1397	1379	1326	1239	1142
10°	1108	1259	1418	1582	1717	1800	1828	1800	1717	1582	1418
8.75°	1330	1558	1803	2045	2231	2358	2403	2358	2231	2045	1803
7.5°	1612	1939	2272	2592	2836	2992	3045	2992	2836	2592	2272
6.25°	1939	2362	2788	3156	3445	3632	3696	3632	3445	3156	2788
5°	2272	2788	3269	3698	4033	4251	4328	4251	4033	3698	3269
3.75°	2592	3156	3698	4177	4543	4781	4852	4781	4543	4177	3698
2.5°	2836	3445	4033	4543	4928	5169	5244	5169	4928	4543	4033
1.25°	2992	3632	4251	4781	5169	5407	5487	5407	5169	4781	4251
0°	3045	3696	4328	4852	5244	5487	5596	5487	5244	4852	4328
-1.25°	2992	3632	4251	4781	5169	5407	5487	5407	5169	4781	4251
-2.5°	2836	3445	4033	4543	4928	5169	5244	5169	4928	4543	4033
-3.75°	2592	3156	3698	4177	4543	4781	4852	4781	4543	4177	3698
-5°	2272	2788	3269	3698	4033	4251	4328	4251	4033	3698	3269
-6.25°	1939	2362	2788	3156	3445	3632	3696	3632	3445	3156	2788
-7.5°	1612	1939	2272	2592	2836	2992	3045	2992	2836	2592	2272
-8.75°	1330	1558	1803	2045	2231	2358	2403	2358	2231	2045	1803
-10°	1108	1259	1418	1582	1717	1800	1828	1800	1717	1582	1418
-11.25°	937	1036	1142	1239	1326	1379	1397	1379	1326	1239	1142
-12.5°	806	871	943	1001	1057	1092	1103	1092	1057	1001	943
-13.75°	703	751	799	839	869	892	900	892	869	839	799
-15°	624	656	688	718	740	754	758	754	740	718	688
-16.25°	568	589	608	628	642	651	654	651	642	628	608
-17.5°	521	539	554	566	576	582	584	582	576	566	554
-18.75°	485	498	509	518	525	529	531	529	525	518	509
-20°	454	463	472	480	485	488	489	488	485	480	472
-21.25°	426	434	442	447	452	454	455	454	452	447	442



REPORT NUMBER: P220576 (CONVERTED FROM TYPE C PHOTOMETRY)
 CATALOG NUMBER: 1003-[A1, S1, SU1]-FL-LED3597-S-WT-L1-UNV

CANDELA DISTRIBUTION (continued):

	-7.5°	-6.25°	-5°	-3.75°	-2.5°	-1.25°	0°	1.25°	2.5°	3.75°	5°
-22.5°	397	406	414	419	423	425	426	425	423	419	414
-23.75°	359	370	380	387	391	394	395	394	391	387	380
-25°	311	324	334	343	349	352	353	352	349	343	334
-26.25°	258	272	282	291	297	300	302	300	297	291	282
-27.5°	201	214	225	234	240	244	245	244	240	234	225
-28.75°	146	158	167	175	181	184	186	184	181	175	167
-30°	100	109	116	122	126	129	129	129	126	122	116
-31.25°	59	67	74	79	83	85	86	85	83	79	74
-32.5°	36	38	40	41	42	43	43	43	42	41	40
-33.75°	24	26	28	29	30	31	31	31	30	29	28
-35°	17	18	18	18	19	19	19	19	19	18	18
-36.25°	15	15	15	16	16	16	16	16	16	16	15
-37.5°	13	13	13	13	13	13	14	13	13	13	13
-38.75°	11	11	11	11	11	12	12	12	11	11	11
-40°	8	9	9	9	9	10	10	10	9	9	9
-41.25°	6	6	7	7	7	7	7	7	7	7	7
-42.5°	5	5	5	5	5	5	5	5	5	5	5
-43.75°	4	4	4	4	4	4	4	4	4	4	4
-45°	4	4	4	4	4	4	4	4	4	4	4
-46.25°	3	3	3	3	3	3	3	3	3	3	3
-47.5°	3	3	3	3	3	3	3	3	3	3	3
-48.75°	3	3	3	3	3	3	3	3	3	3	3
-50°	3	3	3	3	3	3	3	3	3	3	3
-51.25°	3	3	3	3	3	3	3	3	3	3	3
-52.5°	3	3	3	3	3	3	3	3	3	3	3
-53.75°	2	2	2	2	2	2	2	2	2	2	2
-55°	2	2	2	2	2	2	2	2	2	2	2
-56.25°	2	2	2	2	2	2	2	2	2	2	2
-57.5°	2	2	2	2	2	2	2	2	2	2	2
-58.75°	2	2	2	2	2	2	2	2	2	2	2
-60°	2	2	2	2	2	2	2	2	2	2	2
-61.25°	2	2	2	2	2	2	2	2	2	2	2
-62.5°	2	2	2	2	2	2	2	2	2	2	2
-63.75°	2	2	2	2	2	2	2	2	2	2	2
-65°	2	2	2	2	2	2	2	2	2	2	2
-66.25°	1	1	1	1	1	1	2	1	1	1	1
-67.5°	1	1	1	1	1	1	1	1	1	1	1
-68.75°	1	1	1	1	1	1	1	1	1	1	1
-70°	1	1	1	1	1	1	1	1	1	1	1
-71.25°	1	1	1	1	1	1	1	1	1	1	1
-72.5°	1	1	1	1	1	1	1	1	1	1	1
-73.75°	1	1	1	1	1	1	1	1	1	1	1
-75°	1	1	1	1	1	1	1	1	1	1	1
-76.25°	1	1	1	1	1	1	1	1	1	1	1
-77.5°	0	0	0	0	0	0	0	0	0	0	0



REPORT NUMBER: P220576 (CONVERTED FROM TYPE C PHOTOMETRY)

CATALOG NUMBER: 1003-[A1, S1, SU1]-FL-LED3597-S-WT-L1-UNV

CANDELA DISTRIBUTION (continued):

	-7.5°	-6.25°	-5°	-3.75°	-2.5°	-1.25°	0°	1.25°	2.5°	3.75°	5°
-78.75°	0	0	0	0	0	0	0	0	0	0	0
-80°	0	0	0	0	0	0	0	0	0	0	0
-81.25°	0	0	0	0	0	0	0	0	0	0	0
-82.5°	0	0	0	0	0	0	0	0	0	0	0
-83.75°	0	0	0	0	0	0	0	0	0	0	0
-85°	0	0	0	0	0	0	0	0	0	0	0
-86.25°	0	0	0	0	0	0	0	0	0	0	0
-87.5°	0	0	0	0	0	0	0	0	0	0	0
-88.75°	0	0	0	0	0	0	0	0	0	0	0
-90°	0	0	0	0	0	0	0	0	0	0	0



REPORT NUMBER: P220576 (CONVERTED FROM TYPE C PHOTOMETRY)
 CATALOG NUMBER: 1003-[A1, S1, SU1]-FL-LED3597-S-WT-L1-UNV

CANDELA DISTRIBUTION (continued):

	6.25°	7.5°	8.75°	10°	11.25°	12.5°	13.75°	15°	16.25°	17.5°	18.75°
90°	0	0	0	0	0	0	0	0	0	0	0
88.75°	0	0	0	0	0	0	0	0	0	0	0
87.5°	0	0	0	0	0	0	0	0	0	0	0
86.25°	0	0	0	0	0	0	0	0	0	0	0
85°	0	0	0	0	0	0	0	0	0	0	0
83.75°	0	0	0	0	0	0	0	0	0	0	0
82.5°	0	0	0	0	0	0	0	0	0	0	0
81.25°	0	0	0	0	0	0	0	0	0	0	0
80°	0	0	0	0	0	0	0	0	0	0	0
78.75°	0	0	0	0	0	0	0	0	0	0	0
77.5°	0	0	0	0	0	0	0	0	0	0	0
76.25°	1	1	1	1	1	1	1	1	1	1	1
75°	1	1	1	1	1	1	1	1	1	1	1
73.75°	1	1	1	1	1	1	1	1	1	1	1
72.5°	1	1	1	1	1	1	1	1	1	1	1
71.25°	1	1	1	1	1	1	1	1	1	1	1
70°	1	1	1	1	1	1	1	1	1	1	1
68.75°	1	1	1	1	1	1	1	1	1	1	1
67.5°	1	1	1	1	1	1	1	1	1	1	1
66.25°	1	1	1	1	1	1	1	1	1	1	1
65°	2	2	2	2	2	2	2	2	2	2	1
63.75°	2	2	2	2	2	2	2	2	2	2	2
62.5°	2	2	2	2	2	2	2	2	2	2	2
61.25°	2	2	2	2	2	2	2	2	2	2	2
60°	2	2	2	2	2	2	2	2	2	2	2
58.75°	2	2	2	2	2	2	2	2	2	2	2
57.5°	2	2	2	2	2	2	2	2	2	2	2
56.25°	2	2	2	2	2	2	2	2	2	2	2
55°	2	2	2	2	2	2	2	2	2	2	2
53.75°	2	2	2	2	2	2	2	2	2	2	2
52.5°	3	3	3	2	2	2	2	2	2	2	2
51.25°	3	3	3	3	3	3	3	3	3	2	2
50°	3	3	3	3	3	3	3	3	3	3	3
48.75°	3	3	3	3	3	3	3	3	3	3	3
47.5°	3	3	3	3	3	3	3	3	3	3	3
46.25°	3	3	3	3	3	3	3	3	3	3	3
45°	4	4	4	4	4	3	3	3	3	3	3
43.75°	4	4	4	4	4	4	4	4	4	3	3
42.5°	5	5	5	4	4	4	4	4	4	4	4
41.25°	6	6	6	5	5	5	5	4	4	4	4
40°	9	8	8	8	7	7	6	5	5	5	4
38.75°	11	11	10	10	9	9	8	7	7	6	5
37.5°	13	13	12	12	11	11	10	10	9	8	7
36.25°	15	15	14	14	13	13	12	11	11	10	9
35°	18	17	17	16	15	15	14	13	12	12	11



REPORT NUMBER: P220576 (CONVERTED FROM TYPE C PHOTOMETRY)
 CATALOG NUMBER: 1003-[A1, S1, SU1]-FL-LED3597-S-WT-L1-UNV

CANDELA DISTRIBUTION (continued):

	6.25°	7.5°	8.75°	10°	11.25°	12.5°	13.75°	15°	16.25°	17.5°	18.75°
33.75°	26	24	21	19	18	17	16	15	14	13	13
32.5°	38	36	33	30	27	23	19	18	17	16	15
31.25°	67	59	49	41	38	34	30	25	20	18	17
30°	109	100	90	78	65	51	41	36	31	25	20
28.75°	158	146	132	119	105	90	74	56	41	36	30
27.5°	214	201	185	168	150	129	112	93	74	52	39
26.25°	272	258	241	223	202	179	156	131	110	88	65
25°	324	311	295	277	256	232	206	178	150	123	99
23.75°	370	359	344	327	306	283	257	228	197	165	133
22.5°	406	397	386	370	352	330	305	276	245	210	175
21.25°	434	426	416	404	390	371	348	320	290	256	219
20°	463	454	443	431	418	402	384	360	331	298	262
18.75°	498	485	472	457	443	428	411	392	367	336	301
17.5°	539	521	505	487	469	452	434	417	396	369	336
16.25°	589	568	545	521	499	478	457	437	418	396	367
15°	656	624	592	563	534	507	482	459	437	417	392
13.75°	751	703	654	610	575	541	510	482	457	434	411
12.5°	871	806	739	674	622	579	541	507	478	452	428
11.25°	1036	937	841	757	683	622	575	534	499	469	443
10°	1259	1108	970	853	757	674	610	563	521	487	457
8.75°	1558	1330	1132	970	841	739	654	592	545	505	472
7.5°	1939	1612	1330	1108	937	806	703	624	568	521	485
6.25°	2362	1939	1558	1259	1036	871	751	656	589	539	498
5°	2788	2272	1803	1418	1142	943	799	688	608	554	509
3.75°	3156	2592	2045	1582	1239	1001	839	718	628	566	518
2.5°	3445	2836	2231	1717	1326	1057	869	740	642	576	525
1.25°	3632	2992	2358	1800	1379	1092	892	754	651	582	529
0°	3696	3045	2403	1828	1397	1103	900	758	654	584	531
-1.25°	3632	2992	2358	1800	1379	1092	892	754	651	582	529
-2.5°	3445	2836	2231	1717	1326	1057	869	740	642	576	525
-3.75°	3156	2592	2045	1582	1239	1001	839	718	628	566	518
-5°	2788	2272	1803	1418	1142	943	799	688	608	554	509
-6.25°	2362	1939	1558	1259	1036	871	751	656	589	539	498
-7.5°	1939	1612	1330	1108	937	806	703	624	568	521	485
-8.75°	1558	1330	1132	970	841	739	654	592	545	505	472
-10°	1259	1108	970	853	757	674	610	563	521	487	457
-11.25°	1036	937	841	757	683	622	575	534	499	469	443
-12.5°	871	806	739	674	622	579	541	507	478	452	428
-13.75°	751	703	654	610	575	541	510	482	457	434	411
-15°	656	624	592	563	534	507	482	459	437	417	392
-16.25°	589	568	545	521	499	478	457	437	418	396	367
-17.5°	539	521	505	487	469	452	434	417	396	369	336
-18.75°	498	485	472	457	443	428	411	392	367	336	301
-20°	463	454	443	431	418	402	384	360	331	298	262
-21.25°	434	426	416	404	390	371	348	320	290	256	219



REPORT NUMBER: P220576 (CONVERTED FROM TYPE C PHOTOMETRY)
 CATALOG NUMBER: 1003-[A1, S1, SU1]-FL-LED3597-S-WT-L1-UNV

CANDELA DISTRIBUTION (continued):

	6.25°	7.5°	8.75°	10°	11.25°	12.5°	13.75°	15°	16.25°	17.5°	18.75°
-22.5°	406	397	386	370	352	330	305	276	245	210	175
-23.75°	370	359	344	327	306	283	257	228	197	165	133
-25°	324	311	295	277	256	232	206	178	150	123	99
-26.25°	272	258	241	223	202	179	156	131	110	88	65
-27.5°	214	201	185	168	150	129	112	93	74	52	39
-28.75°	158	146	132	119	105	90	74	56	41	36	30
-30°	109	100	90	78	65	51	41	36	31	25	20
-31.25°	67	59	49	41	38	34	30	25	20	18	17
-32.5°	38	36	33	30	27	23	19	18	17	16	15
-33.75°	26	24	21	19	18	17	16	15	14	13	13
-35°	18	17	17	16	15	15	14	13	12	12	11
-36.25°	15	15	14	14	13	13	12	11	11	10	9
-37.5°	13	13	12	12	11	11	10	10	9	8	7
-38.75°	11	11	10	10	9	9	8	7	7	6	5
-40°	9	8	8	8	7	7	6	5	5	5	4
-41.25°	6	6	6	5	5	5	5	4	4	4	4
-42.5°	5	5	5	4	4	4	4	4	4	4	4
-43.75°	4	4	4	4	4	4	4	4	4	3	3
-45°	4	4	4	4	4	3	3	3	3	3	3
-46.25°	3	3	3	3	3	3	3	3	3	3	3
-47.5°	3	3	3	3	3	3	3	3	3	3	3
-48.75°	3	3	3	3	3	3	3	3	3	3	3
-50°	3	3	3	3	3	3	3	3	3	3	3
-51.25°	3	3	3	3	3	3	3	3	3	2	2
-52.5°	3	3	3	2	2	2	2	2	2	2	2
-53.75°	2	2	2	2	2	2	2	2	2	2	2
-55°	2	2	2	2	2	2	2	2	2	2	2
-56.25°	2	2	2	2	2	2	2	2	2	2	2
-57.5°	2	2	2	2	2	2	2	2	2	2	2
-58.75°	2	2	2	2	2	2	2	2	2	2	2
-60°	2	2	2	2	2	2	2	2	2	2	2
-61.25°	2	2	2	2	2	2	2	2	2	2	2
-62.5°	2	2	2	2	2	2	2	2	2	2	2
-63.75°	2	2	2	2	2	2	2	2	2	2	2
-65°	2	2	2	2	2	2	2	2	2	2	1
-66.25°	1	1	1	1	1	1	1	1	1	1	1
-67.5°	1	1	1	1	1	1	1	1	1	1	1
-68.75°	1	1	1	1	1	1	1	1	1	1	1
-70°	1	1	1	1	1	1	1	1	1	1	1
-71.25°	1	1	1	1	1	1	1	1	1	1	1
-72.5°	1	1	1	1	1	1	1	1	1	1	1
-73.75°	1	1	1	1	1	1	1	1	1	1	1
-75°	1	1	1	1	1	1	1	1	1	1	1
-76.25°	1	1	1	1	1	1	1	1	1	1	1
-77.5°	0	0	0	0	0	0	0	0	0	0	0



REPORT NUMBER: P220576 (CONVERTED FROM TYPE C PHOTOMETRY)

CATALOG NUMBER: 1003-[A1, S1, SU1]-FL-LED3597-S-WT-L1-UNV

CANDELA DISTRIBUTION (continued):

	6.25°	7.5°	8.75°	10°	11.25°	12.5°	13.75°	15°	16.25°	17.5°	18.75°
-78.75°	0	0	0	0	0	0	0	0	0	0	0
-80°	0	0	0	0	0	0	0	0	0	0	0
-81.25°	0	0	0	0	0	0	0	0	0	0	0
-82.5°	0	0	0	0	0	0	0	0	0	0	0
-83.75°	0	0	0	0	0	0	0	0	0	0	0
-85°	0	0	0	0	0	0	0	0	0	0	0
-86.25°	0	0	0	0	0	0	0	0	0	0	0
-87.5°	0	0	0	0	0	0	0	0	0	0	0
-88.75°	0	0	0	0	0	0	0	0	0	0	0
-90°	0	0	0	0	0	0	0	0	0	0	0



REPORT NUMBER: P220576 (CONVERTED FROM TYPE C PHOTOMETRY)
 CATALOG NUMBER: 1003-[A1, S1, SU1]-FL-LED3597-S-WT-L1-UNV

CANDELA DISTRIBUTION (continued):

	20°	21.25°	22.5°	23.75°	25°	26.25°	27.5°	28.75°	30°	31.25°	32.5°
90°	0	0	0	0	0	0	0	0	0	0	0
88.75°	0	0	0	0	0	0	0	0	0	0	0
87.5°	0	0	0	0	0	0	0	0	0	0	0
86.25°	0	0	0	0	0	0	0	0	0	0	0
85°	0	0	0	0	0	0	0	0	0	0	0
83.75°	0	0	0	0	0	0	0	0	0	0	0
82.5°	0	0	0	0	0	0	0	0	0	0	0
81.25°	0	0	0	0	0	0	0	0	0	0	0
80°	0	0	0	0	0	0	0	0	0	0	0
78.75°	0	0	0	0	0	0	0	0	0	0	0
77.5°	0	0	0	0	0	0	0	0	0	0	0
76.25°	0	0	0	0	0	0	0	0	0	0	0
75°	1	1	1	1	1	1	1	1	0	0	0
73.75°	1	1	1	1	1	1	1	1	1	1	1
72.5°	1	1	1	1	1	1	1	1	1	1	1
71.25°	1	1	1	1	1	1	1	1	1	1	1
70°	1	1	1	1	1	1	1	1	1	1	1
68.75°	1	1	1	1	1	1	1	1	1	1	1
67.5°	1	1	1	1	1	1	1	1	1	1	1
66.25°	1	1	1	1	1	1	1	1	1	1	1
65°	1	1	1	1	1	1	1	1	1	1	1
63.75°	2	2	2	2	1	1	1	1	1	1	1
62.5°	2	2	2	2	2	2	2	2	1	1	1
61.25°	2	2	2	2	2	2	2	2	2	2	2
60°	2	2	2	2	2	2	2	2	2	2	2
58.75°	2	2	2	2	2	2	2	2	2	2	2
57.5°	2	2	2	2	2	2	2	2	2	2	2
56.25°	2	2	2	2	2	2	2	2	2	2	2
55°	2	2	2	2	2	2	2	2	2	2	2
53.75°	2	2	2	2	2	2	2	2	2	2	2
52.5°	2	2	2	2	2	2	2	2	2	2	2
51.25°	2	2	2	2	2	2	2	2	2	2	2
50°	3	2	2	2	2	2	2	2	2	2	2
48.75°	3	3	3	3	2	2	2	2	2	2	2
47.5°	3	3	3	3	3	3	2	2	2	2	2
46.25°	3	3	3	3	3	3	3	3	2	2	2
45°	3	3	3	3	3	3	3	3	3	3	2
43.75°	3	3	3	3	3	3	3	3	3	3	3
42.5°	3	3	3	3	3	3	3	3	3	3	3
41.25°	4	4	4	3	3	3	3	3	3	3	3
40°	4	4	4	4	4	3	3	3	3	3	3
38.75°	5	4	4	4	4	4	3	3	3	3	3
37.5°	6	5	5	4	4	4	4	4	3	3	3
36.25°	8	7	6	5	5	4	4	4	4	3	3
35°	10	9	8	7	6	5	4	4	4	4	3



REPORT NUMBER: P220576 (CONVERTED FROM TYPE C PHOTOMETRY)
 CATALOG NUMBER: 1003-[A1, S1, SU1]-FL-LED3597-S-WT-L1-UNV

CANDELA DISTRIBUTION (continued):

	20°	21.25°	22.5°	23.75°	25°	26.25°	27.5°	28.75°	30°	31.25°	32.5°
33.75°	12	11	10	9	7	6	5	5	4	4	4
32.5°	13	12	11	10	9	8	7	5	5	4	4
31.25°	15	14	13	12	11	10	8	7	5	5	4
30°	18	16	15	13	12	11	10	8	7	5	5
28.75°	23	18	17	15	14	12	11	10	8	7	5
27.5°	33	26	19	17	16	14	13	11	10	8	7
26.25°	42	35	28	20	17	16	14	12	11	10	8
25°	74	48	37	29	21	17	16	14	12	11	9
23.75°	106	79	51	37	29	20	17	15	13	12	10
22.5°	140	110	81	51	37	28	19	17	15	13	11
21.25°	180	143	110	79	48	35	26	18	16	14	12
20°	221	180	140	106	74	42	33	23	18	15	13
18.75°	262	219	175	133	99	65	39	30	20	17	15
17.5°	298	256	210	165	123	88	52	36	25	18	16
16.25°	331	290	245	197	150	110	74	41	31	20	17
15°	360	320	276	228	178	131	93	56	36	25	18
13.75°	384	348	305	257	206	156	112	74	41	30	19
12.5°	402	371	330	283	232	179	129	90	51	34	23
11.25°	418	390	352	306	256	202	150	105	65	38	27
10°	431	404	370	327	277	223	168	119	78	41	30
8.75°	443	416	386	344	295	241	185	132	90	49	33
7.5°	454	426	397	359	311	258	201	146	100	59	36
6.25°	463	434	406	370	324	272	214	158	109	67	38
5°	472	442	414	380	334	282	225	167	116	74	40
3.75°	480	447	419	387	343	291	234	175	122	79	41
2.5°	485	452	423	391	349	297	240	181	126	83	42
1.25°	488	454	425	394	352	300	244	184	129	85	43
0°	489	455	426	395	353	302	245	186	129	86	43
-1.25°	488	454	425	394	352	300	244	184	129	85	43
-2.5°	485	452	423	391	349	297	240	181	126	83	42
-3.75°	480	447	419	387	343	291	234	175	122	79	41
-5°	472	442	414	380	334	282	225	167	116	74	40
-6.25°	463	434	406	370	324	272	214	158	109	67	38
-7.5°	454	426	397	359	311	258	201	146	100	59	36
-8.75°	443	416	386	344	295	241	185	132	90	49	33
-10°	431	404	370	327	277	223	168	119	78	41	30
-11.25°	418	390	352	306	256	202	150	105	65	38	27
-12.5°	402	371	330	283	232	179	129	90	51	34	23
-13.75°	384	348	305	257	206	156	112	74	41	30	19
-15°	360	320	276	228	178	131	93	56	36	25	18
-16.25°	331	290	245	197	150	110	74	41	31	20	17
-17.5°	298	256	210	165	123	88	52	36	25	18	16
-18.75°	262	219	175	133	99	65	39	30	20	17	15
-20°	221	180	140	106	74	42	33	23	18	15	13
-21.25°	180	143	110	79	48	35	26	18	16	14	12



REPORT NUMBER: P220576 (CONVERTED FROM TYPE C PHOTOMETRY)
 CATALOG NUMBER: 1003-[A1, S1, SU1]-FL-LED3597-S-WT-L1-UNV

CANDELA DISTRIBUTION (continued):

	20°	21.25°	22.5°	23.75°	25°	26.25°	27.5°	28.75°	30°	31.25°	32.5°
-22.5°	140	110	81	51	37	28	19	17	15	13	11
-23.75°	106	79	51	37	29	20	17	15	13	12	10
-25°	74	48	37	29	21	17	16	14	12	11	9
-26.25°	42	35	28	20	17	16	14	12	11	10	8
-27.5°	33	26	19	17	16	14	13	11	10	8	7
-28.75°	23	18	17	15	14	12	11	10	8	7	5
-30°	18	16	15	13	12	11	10	8	7	5	5
-31.25°	15	14	13	12	11	10	8	7	5	5	4
-32.5°	13	12	11	10	9	8	7	5	5	4	4
-33.75°	12	11	10	9	7	6	5	5	4	4	4
-35°	10	9	8	7	6	5	4	4	4	4	3
-36.25°	8	7	6	5	5	4	4	4	4	3	3
-37.5°	6	5	5	4	4	4	4	4	3	3	3
-38.75°	5	4	4	4	4	4	3	3	3	3	3
-40°	4	4	4	4	4	3	3	3	3	3	3
-41.25°	4	4	4	3	3	3	3	3	3	3	3
-42.5°	3	3	3	3	3	3	3	3	3	3	3
-43.75°	3	3	3	3	3	3	3	3	3	3	3
-45°	3	3	3	3	3	3	3	3	3	3	2
-46.25°	3	3	3	3	3	3	3	3	2	2	2
-47.5°	3	3	3	3	3	3	2	2	2	2	2
-48.75°	3	3	3	3	2	2	2	2	2	2	2
-50°	3	2	2	2	2	2	2	2	2	2	2
-51.25°	2	2	2	2	2	2	2	2	2	2	2
-52.5°	2	2	2	2	2	2	2	2	2	2	2
-53.75°	2	2	2	2	2	2	2	2	2	2	2
-55°	2	2	2	2	2	2	2	2	2	2	2
-56.25°	2	2	2	2	2	2	2	2	2	2	2
-57.5°	2	2	2	2	2	2	2	2	2	2	2
-58.75°	2	2	2	2	2	2	2	2	2	2	2
-60°	2	2	2	2	2	2	2	2	2	2	2
-61.25°	2	2	2	2	2	2	2	2	2	2	2
-62.5°	2	2	2	2	2	2	2	2	1	1	1
-63.75°	2	2	2	2	1	1	1	1	1	1	1
-65°	1	1	1	1	1	1	1	1	1	1	1
-66.25°	1	1	1	1	1	1	1	1	1	1	1
-67.5°	1	1	1	1	1	1	1	1	1	1	1
-68.75°	1	1	1	1	1	1	1	1	1	1	1
-70°	1	1	1	1	1	1	1	1	1	1	1
-71.25°	1	1	1	1	1	1	1	1	1	1	1
-72.5°	1	1	1	1	1	1	1	1	1	1	1
-73.75°	1	1	1	1	1	1	1	1	1	1	1
-75°	1	1	1	1	1	1	1	0	0	0	0
-76.25°	0	0	0	0	0	0	0	0	0	0	0
-77.5°	0	0	0	0	0	0	0	0	0	0	0



REPORT NUMBER: P220576 (CONVERTED FROM TYPE C PHOTOMETRY)

CATALOG NUMBER: 1003-[A1, S1, SU1]-FL-LED3597-S-WT-L1-UNV

CANDELA DISTRIBUTION (continued):

	20°	21.25°	22.5°	23.75°	25°	26.25°	27.5°	28.75°	30°	31.25°	32.5°
-78.75°	0	0	0	0	0	0	0	0	0	0	0
-80°	0	0	0	0	0	0	0	0	0	0	0
-81.25°	0	0	0	0	0	0	0	0	0	0	0
-82.5°	0	0	0	0	0	0	0	0	0	0	0
-83.75°	0	0	0	0	0	0	0	0	0	0	0
-85°	0	0	0	0	0	0	0	0	0	0	0
-86.25°	0	0	0	0	0	0	0	0	0	0	0
-87.5°	0	0	0	0	0	0	0	0	0	0	0
-88.75°	0	0	0	0	0	0	0	0	0	0	0
-90°	0	0	0	0	0	0	0	0	0	0	0



REPORT NUMBER: P220576 (CONVERTED FROM TYPE C PHOTOMETRY)
 CATALOG NUMBER: 1003-[A1, S1, SU1]-FL-LED3597-S-WT-L1-UNV

CANDELA DISTRIBUTION (continued):

	33.75°	35°	36.25°	37.5°	38.75°	40°	41.25°	42.5°	43.75°	45°	46.25°
90°	0	0	0	0	0	0	0	0	0	0	0
88.75°	0	0	0	0	0	0	0	0	0	0	0
87.5°	0	0	0	0	0	0	0	0	0	0	0
86.25°	0	0	0	0	0	0	0	0	0	0	0
85°	0	0	0	0	0	0	0	0	0	0	0
83.75°	0	0	0	0	0	0	0	0	0	0	0
82.5°	0	0	0	0	0	0	0	0	0	0	0
81.25°	0	0	0	0	0	0	0	0	0	0	0
80°	0	0	0	0	0	0	0	0	0	0	0
78.75°	0	0	0	0	0	0	0	0	0	0	0
77.5°	0	0	0	0	0	0	0	0	0	0	0
76.25°	0	0	0	0	0	0	0	0	0	0	0
75°	0	0	0	0	0	0	0	0	0	0	0
73.75°	1	1	1	0	0	0	0	0	0	0	0
72.5°	1	1	1	1	1	1	1	0	0	0	0
71.25°	1	1	1	1	1	1	1	1	1	1	0
70°	1	1	1	1	1	1	1	1	1	1	1
68.75°	1	1	1	1	1	1	1	1	1	1	1
67.5°	1	1	1	1	1	1	1	1	1	1	1
66.25°	1	1	1	1	1	1	1	1	1	1	1
65°	1	1	1	1	1	1	1	1	1	1	1
63.75°	1	1	1	1	1	1	1	1	1	1	1
62.5°	1	1	1	1	1	1	1	1	1	1	1
61.25°	1	1	1	1	1	1	1	1	1	1	1
60°	2	2	2	1	1	1	1	1	1	1	1
58.75°	2	2	2	2	2	1	1	1	1	1	1
57.5°	2	2	2	2	2	2	2	1	1	1	1
56.25°	2	2	2	2	2	2	2	2	1	1	1
55°	2	2	2	2	2	2	2	2	2	2	1
53.75°	2	2	2	2	2	2	2	2	2	2	2
52.5°	2	2	2	2	2	2	2	2	2	2	2
51.25°	2	2	2	2	2	2	2	2	2	2	2
50°	2	2	2	2	2	2	2	2	2	2	2
48.75°	2	2	2	2	2	2	2	2	2	2	2
47.5°	2	2	2	2	2	2	2	2	2	2	2
46.25°	2	2	2	2	2	2	2	2	2	2	2
45°	2	2	2	2	2	2	2	2	2	2	2
43.75°	3	2	2	2	2	2	2	2	2	2	2
42.5°	3	3	2	2	2	2	2	2	2	2	2
41.25°	3	3	3	2	2	2	2	2	2	2	2
40°	3	3	3	3	2	2	2	2	2	2	2
38.75°	3	3	3	3	3	2	2	2	2	2	2
37.5°	3	3	3	3	3	3	2	2	2	2	2
36.25°	3	3	3	3	3	3	3	2	2	2	2
35°	3	3	3	3	3	3	3	3	2	2	2



REPORT NUMBER: P220576 (CONVERTED FROM TYPE C PHOTOMETRY)
 CATALOG NUMBER: 1003-[A1, S1, SU1]-FL-LED3597-S-WT-L1-UNV

CANDELA DISTRIBUTION (continued):

	33.75°	35°	36.25°	37.5°	38.75°	40°	41.25°	42.5°	43.75°	45°	46.25°
33.75°	3	3	3	3	3	3	3	3	3	2	2
32.5°	4	3	3	3	3	3	3	3	3	2	2
31.25°	4	4	3	3	3	3	3	3	3	3	2
30°	4	4	4	3	3	3	3	3	3	3	2
28.75°	5	4	4	4	3	3	3	3	3	3	3
27.5°	5	4	4	4	3	3	3	3	3	3	3
26.25°	6	5	4	4	4	3	3	3	3	3	3
25°	7	6	5	4	4	4	3	3	3	3	3
23.75°	9	7	5	4	4	4	3	3	3	3	3
22.5°	10	8	6	5	4	4	4	3	3	3	3
21.25°	11	9	7	5	4	4	4	3	3	3	3
20°	12	10	8	6	5	4	4	3	3	3	3
18.75°	13	11	9	7	5	4	4	4	3	3	3
17.5°	13	12	10	8	6	5	4	4	3	3	3
16.25°	14	12	11	9	7	5	4	4	4	3	3
15°	15	13	11	10	7	5	4	4	4	3	3
13.75°	16	14	12	10	8	6	5	4	4	3	3
12.5°	17	15	13	11	9	7	5	4	4	3	3
11.25°	18	15	13	11	9	7	5	4	4	4	3
10°	19	16	14	12	10	8	5	4	4	4	3
8.75°	21	17	14	12	10	8	6	5	4	4	3
7.5°	24	17	15	13	11	8	6	5	4	4	3
6.25°	26	18	15	13	11	9	6	5	4	4	3
5°	28	18	15	13	11	9	7	5	4	4	3
3.75°	29	18	16	13	11	9	7	5	4	4	3
2.5°	30	19	16	13	11	9	7	5	4	4	3
1.25°	31	19	16	13	12	10	7	5	4	4	3
0°	31	19	16	14	12	10	7	5	4	4	3
-1.25°	31	19	16	13	12	10	7	5	4	4	3
-2.5°	30	19	16	13	11	9	7	5	4	4	3
-3.75°	29	18	16	13	11	9	7	5	4	4	3
-5°	28	18	15	13	11	9	7	5	4	4	3
-6.25°	26	18	15	13	11	9	6	5	4	4	3
-7.5°	24	17	15	13	11	8	6	5	4	4	3
-8.75°	21	17	14	12	10	8	6	5	4	4	3
-10°	19	16	14	12	10	8	5	4	4	4	3
-11.25°	18	15	13	11	9	7	5	4	4	4	3
-12.5°	17	15	13	11	9	7	5	4	4	3	3
-13.75°	16	14	12	10	8	6	5	4	4	3	3
-15°	15	13	11	10	7	5	4	4	4	3	3
-16.25°	14	12	11	9	7	5	4	4	4	3	3
-17.5°	13	12	10	8	6	5	4	4	3	3	3
-18.75°	13	11	9	7	5	4	4	4	3	3	3
-20°	12	10	8	6	5	4	4	3	3	3	3
-21.25°	11	9	7	5	4	4	4	3	3	3	3



REPORT NUMBER: P220576 (CONVERTED FROM TYPE C PHOTOMETRY)
 CATALOG NUMBER: 1003-[A1, S1, SU1]-FL-LED3597-S-WT-L1-UNV

CANDELA DISTRIBUTION (continued):

	33.75°	35°	36.25°	37.5°	38.75°	40°	41.25°	42.5°	43.75°	45°	46.25°
-22.5°	10	8	6	5	4	4	4	3	3	3	3
-23.75°	9	7	5	4	4	4	3	3	3	3	3
-25°	7	6	5	4	4	4	3	3	3	3	3
-26.25°	6	5	4	4	4	3	3	3	3	3	3
-27.5°	5	4	4	4	3	3	3	3	3	3	3
-28.75°	5	4	4	4	3	3	3	3	3	3	3
-30°	4	4	4	3	3	3	3	3	3	3	2
-31.25°	4	4	3	3	3	3	3	3	3	3	2
-32.5°	4	3	3	3	3	3	3	3	3	2	2
-33.75°	3	3	3	3	3	3	3	3	3	2	2
-35°	3	3	3	3	3	3	3	3	2	2	2
-36.25°	3	3	3	3	3	3	3	2	2	2	2
-37.5°	3	3	3	3	3	3	2	2	2	2	2
-38.75°	3	3	3	3	3	2	2	2	2	2	2
-40°	3	3	3	3	2	2	2	2	2	2	2
-41.25°	3	3	3	2	2	2	2	2	2	2	2
-42.5°	3	3	2	2	2	2	2	2	2	2	2
-43.75°	3	2	2	2	2	2	2	2	2	2	2
-45°	2	2	2	2	2	2	2	2	2	2	2
-46.25°	2	2	2	2	2	2	2	2	2	2	2
-47.5°	2	2	2	2	2	2	2	2	2	2	2
-48.75°	2	2	2	2	2	2	2	2	2	2	2
-50°	2	2	2	2	2	2	2	2	2	2	2
-51.25°	2	2	2	2	2	2	2	2	2	2	2
-52.5°	2	2	2	2	2	2	2	2	2	2	2
-53.75°	2	2	2	2	2	2	2	2	2	2	2
-55°	2	2	2	2	2	2	2	2	2	2	1
-56.25°	2	2	2	2	2	2	2	2	1	1	1
-57.5°	2	2	2	2	2	2	2	1	1	1	1
-58.75°	2	2	2	2	2	1	1	1	1	1	1
-60°	2	2	2	1	1	1	1	1	1	1	1
-61.25°	1	1	1	1	1	1	1	1	1	1	1
-62.5°	1	1	1	1	1	1	1	1	1	1	1
-63.75°	1	1	1	1	1	1	1	1	1	1	1
-65°	1	1	1	1	1	1	1	1	1	1	1
-66.25°	1	1	1	1	1	1	1	1	1	1	1
-67.5°	1	1	1	1	1	1	1	1	1	1	1
-68.75°	1	1	1	1	1	1	1	1	1	1	1
-70°	1	1	1	1	1	1	1	1	1	1	1
-71.25°	1	1	1	1	1	1	1	1	1	1	0
-72.5°	1	1	1	1	1	1	1	0	0	0	0
-73.75°	1	1	1	0	0	0	0	0	0	0	0
-75°	0	0	0	0	0	0	0	0	0	0	0
-76.25°	0	0	0	0	0	0	0	0	0	0	0
-77.5°	0	0	0	0	0	0	0	0	0	0	0



REPORT NUMBER: P220576 (CONVERTED FROM TYPE C PHOTOMETRY)

CATALOG NUMBER: 1003-[A1, S1, SU1]-FL-LED3597-S-WT-L1-UNV

CANDELA DISTRIBUTION (continued):

	33.75°	35°	36.25°	37.5°	38.75°	40°	41.25°	42.5°	43.75°	45°	46.25°
-78.75°	0	0	0	0	0	0	0	0	0	0	0
-80°	0	0	0	0	0	0	0	0	0	0	0
-81.25°	0	0	0	0	0	0	0	0	0	0	0
-82.5°	0	0	0	0	0	0	0	0	0	0	0
-83.75°	0	0	0	0	0	0	0	0	0	0	0
-85°	0	0	0	0	0	0	0	0	0	0	0
-86.25°	0	0	0	0	0	0	0	0	0	0	0
-87.5°	0	0	0	0	0	0	0	0	0	0	0
-88.75°	0	0	0	0	0	0	0	0	0	0	0
-90°	0	0	0	0	0	0	0	0	0	0	0



REPORT NUMBER: P220576 (CONVERTED FROM TYPE C PHOTOMETRY)
 CATALOG NUMBER: 1003-[A1, S1, SU1]-FL-LED3597-S-WT-L1-UNV

CANDELA DISTRIBUTION (continued):

	47.5°	48.75°	50°	51.25°	52.5°	53.75°	55°	56.25°	57.5°	58.75°	60°
90°	0	0	0	0	0	0	0	0	0	0	0
88.75°	0	0	0	0	0	0	0	0	0	0	0
87.5°	0	0	0	0	0	0	0	0	0	0	0
86.25°	0	0	0	0	0	0	0	0	0	0	0
85°	0	0	0	0	0	0	0	0	0	0	0
83.75°	0	0	0	0	0	0	0	0	0	0	0
82.5°	0	0	0	0	0	0	0	0	0	0	0
81.25°	0	0	0	0	0	0	0	0	0	0	0
80°	0	0	0	0	0	0	0	0	0	0	0
78.75°	0	0	0	0	0	0	0	0	0	0	0
77.5°	0	0	0	0	0	0	0	0	0	0	0
76.25°	0	0	0	0	0	0	0	0	0	0	0
75°	0	0	0	0	0	0	0	0	0	0	0
73.75°	0	0	0	0	0	0	0	0	0	0	0
72.5°	0	0	0	0	0	0	0	0	0	0	0
71.25°	0	0	0	0	0	0	0	0	0	0	0
70°	1	1	0	0	0	0	0	0	0	0	0
68.75°	1	1	1	1	0	0	0	0	0	0	0
67.5°	1	1	1	1	1	1	0	0	0	0	0
66.25°	1	1	1	1	1	1	1	0	0	0	0
65°	1	1	1	1	1	1	1	1	1	0	0
63.75°	1	1	1	1	1	1	1	1	1	1	0
62.5°	1	1	1	1	1	1	1	1	1	1	1
61.25°	1	1	1	1	1	1	1	1	1	1	1
60°	1	1	1	1	1	1	1	1	1	1	1
58.75°	1	1	1	1	1	1	1	1	1	1	1
57.5°	1	1	1	1	1	1	1	1	1	1	1
56.25°	1	1	1	1	1	1	1	1	1	1	1
55°	1	1	1	1	1	1	1	1	1	1	1
53.75°	1	1	1	1	1	1	1	1	1	1	1
52.5°	2	1	1	1	1	1	1	1	1	1	1
51.25°	2	2	1	1	1	1	1	1	1	1	1
50°	2	2	2	1	1	1	1	1	1	1	1
48.75°	2	2	2	2	1	1	1	1	1	1	1
47.5°	2	2	2	2	2	1	1	1	1	1	1
46.25°	2	2	2	2	2	2	1	1	1	1	1
45°	2	2	2	2	2	2	2	1	1	1	1
43.75°	2	2	2	2	2	2	2	1	1	1	1
42.5°	2	2	2	2	2	2	2	2	1	1	1
41.25°	2	2	2	2	2	2	2	2	2	1	1
40°	2	2	2	2	2	2	2	2	2	1	1
38.75°	2	2	2	2	2	2	2	2	2	2	1
37.5°	2	2	2	2	2	2	2	2	2	2	1
36.25°	2	2	2	2	2	2	2	2	2	2	2
35°	2	2	2	2	2	2	2	2	2	2	2



REPORT NUMBER: P220576 (CONVERTED FROM TYPE C PHOTOMETRY)
 CATALOG NUMBER: 1003-[A1, S1, SU1]-FL-LED3597-S-WT-L1-UNV

CANDELA DISTRIBUTION (continued):

	47.5°	48.75°	50°	51.25°	52.5°	53.75°	55°	56.25°	57.5°	58.75°	60°
33.75°	2	2	2	2	2	2	2	2	2	2	2
32.5°	2	2	2	2	2	2	2	2	2	2	2
31.25°	2	2	2	2	2	2	2	2	2	2	2
30°	2	2	2	2	2	2	2	2	2	2	2
28.75°	2	2	2	2	2	2	2	2	2	2	2
27.5°	2	2	2	2	2	2	2	2	2	2	2
26.25°	3	2	2	2	2	2	2	2	2	2	2
25°	3	2	2	2	2	2	2	2	2	2	2
23.75°	3	3	2	2	2	2	2	2	2	2	2
22.5°	3	3	2	2	2	2	2	2	2	2	2
21.25°	3	3	2	2	2	2	2	2	2	2	2
20°	3	3	3	2	2	2	2	2	2	2	2
18.75°	3	3	3	2	2	2	2	2	2	2	2
17.5°	3	3	3	2	2	2	2	2	2	2	2
16.25°	3	3	3	3	2	2	2	2	2	2	2
15°	3	3	3	3	2	2	2	2	2	2	2
13.75°	3	3	3	3	2	2	2	2	2	2	2
12.5°	3	3	3	3	2	2	2	2	2	2	2
11.25°	3	3	3	3	2	2	2	2	2	2	2
10°	3	3	3	3	2	2	2	2	2	2	2
8.75°	3	3	3	3	3	2	2	2	2	2	2
7.5°	3	3	3	3	3	2	2	2	2	2	2
6.25°	3	3	3	3	3	2	2	2	2	2	2
5°	3	3	3	3	3	2	2	2	2	2	2
3.75°	3	3	3	3	3	2	2	2	2	2	2
2.5°	3	3	3	3	3	2	2	2	2	2	2
1.25°	3	3	3	3	3	2	2	2	2	2	2
0°	3	3	3	3	3	2	2	2	2	2	2
-1.25°	3	3	3	3	3	2	2	2	2	2	2
-2.5°	3	3	3	3	3	2	2	2	2	2	2
-3.75°	3	3	3	3	3	2	2	2	2	2	2
-5°	3	3	3	3	3	2	2	2	2	2	2
-6.25°	3	3	3	3	3	2	2	2	2	2	2
-7.5°	3	3	3	3	3	2	2	2	2	2	2
-8.75°	3	3	3	3	3	2	2	2	2	2	2
-10°	3	3	3	3	2	2	2	2	2	2	2
-11.25°	3	3	3	3	2	2	2	2	2	2	2
-12.5°	3	3	3	3	2	2	2	2	2	2	2
-13.75°	3	3	3	3	2	2	2	2	2	2	2
-15°	3	3	3	3	2	2	2	2	2	2	2
-16.25°	3	3	3	3	2	2	2	2	2	2	2
-17.5°	3	3	3	2	2	2	2	2	2	2	2
-18.75°	3	3	3	2	2	2	2	2	2	2	2
-20°	3	3	3	2	2	2	2	2	2	2	2
-21.25°	3	3	2	2	2	2	2	2	2	2	2



REPORT NUMBER: P220576 (CONVERTED FROM TYPE C PHOTOMETRY)
 CATALOG NUMBER: 1003-[A1, S1, SU1]-FL-LED3597-S-WT-L1-UNV

CANDELA DISTRIBUTION (continued):

	47.5°	48.75°	50°	51.25°	52.5°	53.75°	55°	56.25°	57.5°	58.75°	60°
-22.5°	3	3	2	2	2	2	2	2	2	2	2
-23.75°	3	3	2	2	2	2	2	2	2	2	2
-25°	3	2	2	2	2	2	2	2	2	2	2
-26.25°	3	2	2	2	2	2	2	2	2	2	2
-27.5°	2	2	2	2	2	2	2	2	2	2	2
-28.75°	2	2	2	2	2	2	2	2	2	2	2
-30°	2	2	2	2	2	2	2	2	2	2	2
-31.25°	2	2	2	2	2	2	2	2	2	2	2
-32.5°	2	2	2	2	2	2	2	2	2	2	2
-33.75°	2	2	2	2	2	2	2	2	2	2	2
-35°	2	2	2	2	2	2	2	2	2	2	2
-36.25°	2	2	2	2	2	2	2	2	2	2	2
-37.5°	2	2	2	2	2	2	2	2	2	2	1
-38.75°	2	2	2	2	2	2	2	2	2	2	1
-40°	2	2	2	2	2	2	2	2	2	1	1
-41.25°	2	2	2	2	2	2	2	2	2	1	1
-42.5°	2	2	2	2	2	2	2	2	1	1	1
-43.75°	2	2	2	2	2	2	2	1	1	1	1
-45°	2	2	2	2	2	2	2	1	1	1	1
-46.25°	2	2	2	2	2	2	1	1	1	1	1
-47.5°	2	2	2	2	2	1	1	1	1	1	1
-48.75°	2	2	2	2	1	1	1	1	1	1	1
-50°	2	2	2	1	1	1	1	1	1	1	1
-51.25°	2	2	1	1	1	1	1	1	1	1	1
-52.5°	2	1	1	1	1	1	1	1	1	1	1
-53.75°	1	1	1	1	1	1	1	1	1	1	1
-55°	1	1	1	1	1	1	1	1	1	1	1
-56.25°	1	1	1	1	1	1	1	1	1	1	1
-57.5°	1	1	1	1	1	1	1	1	1	1	1
-58.75°	1	1	1	1	1	1	1	1	1	1	1
-60°	1	1	1	1	1	1	1	1	1	1	1
-61.25°	1	1	1	1	1	1	1	1	1	1	1
-62.5°	1	1	1	1	1	1	1	1	1	1	1
-63.75°	1	1	1	1	1	1	1	1	1	1	0
-65°	1	1	1	1	1	1	1	1	1	0	0
-66.25°	1	1	1	1	1	1	1	0	0	0	0
-67.5°	1	1	1	1	1	1	0	0	0	0	0
-68.75°	1	1	1	1	0	0	0	0	0	0	0
-70°	1	1	0	0	0	0	0	0	0	0	0
-71.25°	0	0	0	0	0	0	0	0	0	0	0
-72.5°	0	0	0	0	0	0	0	0	0	0	0
-73.75°	0	0	0	0	0	0	0	0	0	0	0
-75°	0	0	0	0	0	0	0	0	0	0	0
-76.25°	0	0	0	0	0	0	0	0	0	0	0
-77.5°	0	0	0	0	0	0	0	0	0	0	0



REPORT NUMBER: P220576 (CONVERTED FROM TYPE C PHOTOMETRY)

CATALOG NUMBER: 1003-[A1, S1, SU1]-FL-LED3597-S-WT-L1-UNV

CANDELA DISTRIBUTION (continued):

	47.5°	48.75°	50°	51.25°	52.5°	53.75°	55°	56.25°	57.5°	58.75°	60°
-78.75°	0	0	0	0	0	0	0	0	0	0	0
-80°	0	0	0	0	0	0	0	0	0	0	0
-81.25°	0	0	0	0	0	0	0	0	0	0	0
-82.5°	0	0	0	0	0	0	0	0	0	0	0
-83.75°	0	0	0	0	0	0	0	0	0	0	0
-85°	0	0	0	0	0	0	0	0	0	0	0
-86.25°	0	0	0	0	0	0	0	0	0	0	0
-87.5°	0	0	0	0	0	0	0	0	0	0	0
-88.75°	0	0	0	0	0	0	0	0	0	0	0
-90°	0	0	0	0	0	0	0	0	0	0	0



REPORT NUMBER: P220576 (CONVERTED FROM TYPE C PHOTOMETRY)
 CATALOG NUMBER: 1003-[A1, S1, SU1]-FL-LED3597-S-WT-L1-UNV

CANDELA DISTRIBUTION (continued):

	61.25°	62.5°	63.75°	65°	66.25°	67.5°	68.75°	70°	71.25°	72.5°	73.75°
90°	0	0	0	0	0	0	0	0	0	0	0
88.75°	0	0	0	0	0	0	0	0	0	0	0
87.5°	0	0	0	0	0	0	0	0	0	0	0
86.25°	0	0	0	0	0	0	0	0	0	0	0
85°	0	0	0	0	0	0	0	0	0	0	0
83.75°	0	0	0	0	0	0	0	0	0	0	0
82.5°	0	0	0	0	0	0	0	0	0	0	0
81.25°	0	0	0	0	0	0	0	0	0	0	0
80°	0	0	0	0	0	0	0	0	0	0	0
78.75°	0	0	0	0	0	0	0	0	0	0	0
77.5°	0	0	0	0	0	0	0	0	0	0	0
76.25°	0	0	0	0	0	0	0	0	0	0	0
75°	0	0	0	0	0	0	0	0	0	0	0
73.75°	0	0	0	0	0	0	0	0	0	0	0
72.5°	0	0	0	0	0	0	0	0	0	0	0
71.25°	0	0	0	0	0	0	0	0	0	0	0
70°	0	0	0	0	0	0	0	0	0	0	0
68.75°	0	0	0	0	0	0	0	0	0	0	0
67.5°	0	0	0	0	0	0	0	0	0	0	0
66.25°	0	0	0	0	0	0	0	0	0	0	0
65°	0	0	0	0	0	0	0	0	0	0	0
63.75°	0	0	0	0	0	0	0	0	0	0	0
62.5°	0	0	0	0	0	0	0	0	0	0	0
61.25°	1	0	0	0	0	0	0	0	0	0	0
60°	1	1	0	0	0	0	0	0	0	0	0
58.75°	1	1	1	0	0	0	0	0	0	0	0
57.5°	1	1	1	1	0	0	0	0	0	0	0
56.25°	1	1	1	1	0	0	0	0	0	0	0
55°	1	1	1	1	1	0	0	0	0	0	0
53.75°	1	1	1	1	1	1	0	0	0	0	0
52.5°	1	1	1	1	1	1	0	0	0	0	0
51.25°	1	1	1	1	1	1	1	0	0	0	0
50°	1	1	1	1	1	1	1	0	0	0	0
48.75°	1	1	1	1	1	1	1	1	0	0	0
47.5°	1	1	1	1	1	1	1	1	0	0	0
46.25°	1	1	1	1	1	1	1	1	0	0	0
45°	1	1	1	1	1	1	1	1	1	0	0
43.75°	1	1	1	1	1	1	1	1	1	0	0
42.5°	1	1	1	1	1	1	1	1	1	0	0
41.25°	1	1	1	1	1	1	1	1	1	1	0
40°	1	1	1	1	1	1	1	1	1	1	0
38.75°	1	1	1	1	1	1	1	1	1	1	0
37.5°	1	1	1	1	1	1	1	1	1	1	0
36.25°	1	1	1	1	1	1	1	1	1	1	1
35°	1	1	1	1	1	1	1	1	1	1	1



REPORT NUMBER: P220576 (CONVERTED FROM TYPE C PHOTOMETRY)
 CATALOG NUMBER: 1003-[A1, S1, SU1]-FL-LED3597-S-WT-L1-UNV

CANDELA DISTRIBUTION (continued):

	61.25°	62.5°	63.75°	65°	66.25°	67.5°	68.75°	70°	71.25°	72.5°	73.75°
33.75°	1	1	1	1	1	1	1	1	1	1	1
32.5°	2	1	1	1	1	1	1	1	1	1	1
31.25°	2	1	1	1	1	1	1	1	1	1	1
30°	2	1	1	1	1	1	1	1	1	1	1
28.75°	2	2	1	1	1	1	1	1	1	1	1
27.5°	2	2	1	1	1	1	1	1	1	1	1
26.25°	2	2	1	1	1	1	1	1	1	1	1
25°	2	2	1	1	1	1	1	1	1	1	1
23.75°	2	2	2	1	1	1	1	1	1	1	1
22.5°	2	2	2	1	1	1	1	1	1	1	1
21.25°	2	2	2	1	1	1	1	1	1	1	1
20°	2	2	2	1	1	1	1	1	1	1	1
18.75°	2	2	2	1	1	1	1	1	1	1	1
17.5°	2	2	2	2	1	1	1	1	1	1	1
16.25°	2	2	2	2	1	1	1	1	1	1	1
15°	2	2	2	2	1	1	1	1	1	1	1
13.75°	2	2	2	2	1	1	1	1	1	1	1
12.5°	2	2	2	2	1	1	1	1	1	1	1
11.25°	2	2	2	2	1	1	1	1	1	1	1
10°	2	2	2	2	1	1	1	1	1	1	1
8.75°	2	2	2	2	1	1	1	1	1	1	1
7.5°	2	2	2	2	1	1	1	1	1	1	1
6.25°	2	2	2	2	1	1	1	1	1	1	1
5°	2	2	2	2	1	1	1	1	1	1	1
3.75°	2	2	2	2	1	1	1	1	1	1	1
2.5°	2	2	2	2	1	1	1	1	1	1	1
1.25°	2	2	2	2	1	1	1	1	1	1	1
0°	2	2	2	2	2	1	1	1	1	1	1
-1.25°	2	2	2	2	1	1	1	1	1	1	1
-2.5°	2	2	2	2	1	1	1	1	1	1	1
-3.75°	2	2	2	2	1	1	1	1	1	1	1
-5°	2	2	2	2	1	1	1	1	1	1	1
-6.25°	2	2	2	2	1	1	1	1	1	1	1
-7.5°	2	2	2	2	1	1	1	1	1	1	1
-8.75°	2	2	2	2	1	1	1	1	1	1	1
-10°	2	2	2	2	1	1	1	1	1	1	1
-11.25°	2	2	2	2	1	1	1	1	1	1	1
-12.5°	2	2	2	2	1	1	1	1	1	1	1
-13.75°	2	2	2	2	1	1	1	1	1	1	1
-15°	2	2	2	2	1	1	1	1	1	1	1
-16.25°	2	2	2	2	1	1	1	1	1	1	1
-17.5°	2	2	2	2	1	1	1	1	1	1	1
-18.75°	2	2	2	1	1	1	1	1	1	1	1
-20°	2	2	2	1	1	1	1	1	1	1	1
-21.25°	2	2	2	1	1	1	1	1	1	1	1



REPORT NUMBER: P220576 (CONVERTED FROM TYPE C PHOTOMETRY)
 CATALOG NUMBER: 1003-[A1, S1, SU1]-FL-LED3597-S-WT-L1-UNV

CANDELA DISTRIBUTION (continued):

	61.25°	62.5°	63.75°	65°	66.25°	67.5°	68.75°	70°	71.25°	72.5°	73.75°
-22.5°	2	2	2	1	1	1	1	1	1	1	1
-23.75°	2	2	2	1	1	1	1	1	1	1	1
-25°	2	2	1	1	1	1	1	1	1	1	1
-26.25°	2	2	1	1	1	1	1	1	1	1	1
-27.5°	2	2	1	1	1	1	1	1	1	1	1
-28.75°	2	2	1	1	1	1	1	1	1	1	1
-30°	2	1	1	1	1	1	1	1	1	1	1
-31.25°	2	1	1	1	1	1	1	1	1	1	1
-32.5°	2	1	1	1	1	1	1	1	1	1	1
-33.75°	1	1	1	1	1	1	1	1	1	1	1
-35°	1	1	1	1	1	1	1	1	1	1	1
-36.25°	1	1	1	1	1	1	1	1	1	1	1
-37.5°	1	1	1	1	1	1	1	1	1	1	0
-38.75°	1	1	1	1	1	1	1	1	1	1	0
-40°	1	1	1	1	1	1	1	1	1	1	0
-41.25°	1	1	1	1	1	1	1	1	1	1	0
-42.5°	1	1	1	1	1	1	1	1	1	0	0
-43.75°	1	1	1	1	1	1	1	1	1	0	0
-45°	1	1	1	1	1	1	1	1	1	0	0
-46.25°	1	1	1	1	1	1	1	1	0	0	0
-47.5°	1	1	1	1	1	1	1	1	0	0	0
-48.75°	1	1	1	1	1	1	1	1	0	0	0
-50°	1	1	1	1	1	1	1	0	0	0	0
-51.25°	1	1	1	1	1	1	1	0	0	0	0
-52.5°	1	1	1	1	1	1	0	0	0	0	0
-53.75°	1	1	1	1	1	1	0	0	0	0	0
-55°	1	1	1	1	1	0	0	0	0	0	0
-56.25°	1	1	1	1	0	0	0	0	0	0	0
-57.5°	1	1	1	1	0	0	0	0	0	0	0
-58.75°	1	1	1	0	0	0	0	0	0	0	0
-60°	1	1	0	0	0	0	0	0	0	0	0
-61.25°	1	0	0	0	0	0	0	0	0	0	0
-62.5°	0	0	0	0	0	0	0	0	0	0	0
-63.75°	0	0	0	0	0	0	0	0	0	0	0
-65°	0	0	0	0	0	0	0	0	0	0	0
-66.25°	0	0	0	0	0	0	0	0	0	0	0
-67.5°	0	0	0	0	0	0	0	0	0	0	0
-68.75°	0	0	0	0	0	0	0	0	0	0	0
-70°	0	0	0	0	0	0	0	0	0	0	0
-71.25°	0	0	0	0	0	0	0	0	0	0	0
-72.5°	0	0	0	0	0	0	0	0	0	0	0
-73.75°	0	0	0	0	0	0	0	0	0	0	0
-75°	0	0	0	0	0	0	0	0	0	0	0
-76.25°	0	0	0	0	0	0	0	0	0	0	0
-77.5°	0	0	0	0	0	0	0	0	0	0	0



REPORT NUMBER: P220576 (CONVERTED FROM TYPE C PHOTOMETRY)

CATALOG NUMBER: 1003-[A1, S1, SU1]-FL-LED3597-S-WT-L1-UNV

CANDELA DISTRIBUTION (continued):

	61.25°	62.5°	63.75°	65°	66.25°	67.5°	68.75°	70°	71.25°	72.5°	73.75°
-78.75°	0	0	0	0	0	0	0	0	0	0	0
-80°	0	0	0	0	0	0	0	0	0	0	0
-81.25°	0	0	0	0	0	0	0	0	0	0	0
-82.5°	0	0	0	0	0	0	0	0	0	0	0
-83.75°	0	0	0	0	0	0	0	0	0	0	0
-85°	0	0	0	0	0	0	0	0	0	0	0
-86.25°	0	0	0	0	0	0	0	0	0	0	0
-87.5°	0	0	0	0	0	0	0	0	0	0	0
-88.75°	0	0	0	0	0	0	0	0	0	0	0
-90°	0	0	0	0	0	0	0	0	0	0	0



REPORT NUMBER: P220576 (CONVERTED FROM TYPE C PHOTOMETRY)
 CATALOG NUMBER: 1003-[A1, S1, SU1]-FL-LED3597-S-WT-L1-UNV

CANDELA DISTRIBUTION (continued):

	75°	76.25°	77.5°	78.75°	80°	81.25°	82.5°	83.75°	85°	86.25°	87.5°
90°	0	0	0	0	0	0	0	0	0	0	0
88.75°	0	0	0	0	0	0	0	0	0	0	0
87.5°	0	0	0	0	0	0	0	0	0	0	0
86.25°	0	0	0	0	0	0	0	0	0	0	0
85°	0	0	0	0	0	0	0	0	0	0	0
83.75°	0	0	0	0	0	0	0	0	0	0	0
82.5°	0	0	0	0	0	0	0	0	0	0	0
81.25°	0	0	0	0	0	0	0	0	0	0	0
80°	0	0	0	0	0	0	0	0	0	0	0
78.75°	0	0	0	0	0	0	0	0	0	0	0
77.5°	0	0	0	0	0	0	0	0	0	0	0
76.25°	0	0	0	0	0	0	0	0	0	0	0
75°	0	0	0	0	0	0	0	0	0	0	0
73.75°	0	0	0	0	0	0	0	0	0	0	0
72.5°	0	0	0	0	0	0	0	0	0	0	0
71.25°	0	0	0	0	0	0	0	0	0	0	0
70°	0	0	0	0	0	0	0	0	0	0	0
68.75°	0	0	0	0	0	0	0	0	0	0	0
67.5°	0	0	0	0	0	0	0	0	0	0	0
66.25°	0	0	0	0	0	0	0	0	0	0	0
65°	0	0	0	0	0	0	0	0	0	0	0
63.75°	0	0	0	0	0	0	0	0	0	0	0
62.5°	0	0	0	0	0	0	0	0	0	0	0
61.25°	0	0	0	0	0	0	0	0	0	0	0
60°	0	0	0	0	0	0	0	0	0	0	0
58.75°	0	0	0	0	0	0	0	0	0	0	0
57.5°	0	0	0	0	0	0	0	0	0	0	0
56.25°	0	0	0	0	0	0	0	0	0	0	0
55°	0	0	0	0	0	0	0	0	0	0	0
53.75°	0	0	0	0	0	0	0	0	0	0	0
52.5°	0	0	0	0	0	0	0	0	0	0	0
51.25°	0	0	0	0	0	0	0	0	0	0	0
50°	0	0	0	0	0	0	0	0	0	0	0
48.75°	0	0	0	0	0	0	0	0	0	0	0
47.5°	0	0	0	0	0	0	0	0	0	0	0
46.25°	0	0	0	0	0	0	0	0	0	0	0
45°	0	0	0	0	0	0	0	0	0	0	0
43.75°	0	0	0	0	0	0	0	0	0	0	0
42.5°	0	0	0	0	0	0	0	0	0	0	0
41.25°	0	0	0	0	0	0	0	0	0	0	0
40°	0	0	0	0	0	0	0	0	0	0	0
38.75°	0	0	0	0	0	0	0	0	0	0	0
37.5°	0	0	0	0	0	0	0	0	0	0	0
36.25°	0	0	0	0	0	0	0	0	0	0	0
35°	0	0	0	0	0	0	0	0	0	0	0



REPORT NUMBER: P220576 (CONVERTED FROM TYPE C PHOTOMETRY)
 CATALOG NUMBER: 1003-[A1, S1, SU1]-FL-LED3597-S-WT-L1-UNV

CANDELA DISTRIBUTION (continued):

	75°	76.25°	77.5°	78.75°	80°	81.25°	82.5°	83.75°	85°	86.25°	87.5°
33.75°	0	0	0	0	0	0	0	0	0	0	0
32.5°	0	0	0	0	0	0	0	0	0	0	0
31.25°	0	0	0	0	0	0	0	0	0	0	0
30°	0	0	0	0	0	0	0	0	0	0	0
28.75°	1	0	0	0	0	0	0	0	0	0	0
27.5°	1	0	0	0	0	0	0	0	0	0	0
26.25°	1	0	0	0	0	0	0	0	0	0	0
25°	1	0	0	0	0	0	0	0	0	0	0
23.75°	1	0	0	0	0	0	0	0	0	0	0
22.5°	1	0	0	0	0	0	0	0	0	0	0
21.25°	1	0	0	0	0	0	0	0	0	0	0
20°	1	0	0	0	0	0	0	0	0	0	0
18.75°	1	1	0	0	0	0	0	0	0	0	0
17.5°	1	1	0	0	0	0	0	0	0	0	0
16.25°	1	1	0	0	0	0	0	0	0	0	0
15°	1	1	0	0	0	0	0	0	0	0	0
13.75°	1	1	0	0	0	0	0	0	0	0	0
12.5°	1	1	0	0	0	0	0	0	0	0	0
11.25°	1	1	0	0	0	0	0	0	0	0	0
10°	1	1	0	0	0	0	0	0	0	0	0
8.75°	1	1	0	0	0	0	0	0	0	0	0
7.5°	1	1	0	0	0	0	0	0	0	0	0
6.25°	1	1	0	0	0	0	0	0	0	0	0
5°	1	1	0	0	0	0	0	0	0	0	0
3.75°	1	1	0	0	0	0	0	0	0	0	0
2.5°	1	1	0	0	0	0	0	0	0	0	0
1.25°	1	1	0	0	0	0	0	0	0	0	0
0°	1	1	0	0	0	0	0	0	0	0	0
-1.25°	1	1	0	0	0	0	0	0	0	0	0
-2.5°	1	1	0	0	0	0	0	0	0	0	0
-3.75°	1	1	0	0	0	0	0	0	0	0	0
-5°	1	1	0	0	0	0	0	0	0	0	0
-6.25°	1	1	0	0	0	0	0	0	0	0	0
-7.5°	1	1	0	0	0	0	0	0	0	0	0
-8.75°	1	1	0	0	0	0	0	0	0	0	0
-10°	1	1	0	0	0	0	0	0	0	0	0
-11.25°	1	1	0	0	0	0	0	0	0	0	0
-12.5°	1	1	0	0	0	0	0	0	0	0	0
-13.75°	1	1	0	0	0	0	0	0	0	0	0
-15°	1	1	0	0	0	0	0	0	0	0	0
-16.25°	1	1	0	0	0	0	0	0	0	0	0
-17.5°	1	1	0	0	0	0	0	0	0	0	0
-18.75°	1	1	0	0	0	0	0	0	0	0	0
-20°	1	0	0	0	0	0	0	0	0	0	0
-21.25°	1	0	0	0	0	0	0	0	0	0	0



REPORT NUMBER: P220576 (CONVERTED FROM TYPE C PHOTOMETRY)
 CATALOG NUMBER: 1003-[A1, S1, SU1]-FL-LED3597-S-WT-L1-UNV

CANDELA DISTRIBUTION (continued):

	75°	76.25°	77.5°	78.75°	80°	81.25°	82.5°	83.75°	85°	86.25°	87.5°
-22.5°	1	0	0	0	0	0	0	0	0	0	0
-23.75°	1	0	0	0	0	0	0	0	0	0	0
-25°	1	0	0	0	0	0	0	0	0	0	0
-26.25°	1	0	0	0	0	0	0	0	0	0	0
-27.5°	1	0	0	0	0	0	0	0	0	0	0
-28.75°	1	0	0	0	0	0	0	0	0	0	0
-30°	0	0	0	0	0	0	0	0	0	0	0
-31.25°	0	0	0	0	0	0	0	0	0	0	0
-32.5°	0	0	0	0	0	0	0	0	0	0	0
-33.75°	0	0	0	0	0	0	0	0	0	0	0
-35°	0	0	0	0	0	0	0	0	0	0	0
-36.25°	0	0	0	0	0	0	0	0	0	0	0
-37.5°	0	0	0	0	0	0	0	0	0	0	0
-38.75°	0	0	0	0	0	0	0	0	0	0	0
-40°	0	0	0	0	0	0	0	0	0	0	0
-41.25°	0	0	0	0	0	0	0	0	0	0	0
-42.5°	0	0	0	0	0	0	0	0	0	0	0
-43.75°	0	0	0	0	0	0	0	0	0	0	0
-45°	0	0	0	0	0	0	0	0	0	0	0
-46.25°	0	0	0	0	0	0	0	0	0	0	0
-47.5°	0	0	0	0	0	0	0	0	0	0	0
-48.75°	0	0	0	0	0	0	0	0	0	0	0
-50°	0	0	0	0	0	0	0	0	0	0	0
-51.25°	0	0	0	0	0	0	0	0	0	0	0
-52.5°	0	0	0	0	0	0	0	0	0	0	0
-53.75°	0	0	0	0	0	0	0	0	0	0	0
-55°	0	0	0	0	0	0	0	0	0	0	0
-56.25°	0	0	0	0	0	0	0	0	0	0	0
-57.5°	0	0	0	0	0	0	0	0	0	0	0
-58.75°	0	0	0	0	0	0	0	0	0	0	0
-60°	0	0	0	0	0	0	0	0	0	0	0
-61.25°	0	0	0	0	0	0	0	0	0	0	0
-62.5°	0	0	0	0	0	0	0	0	0	0	0
-63.75°	0	0	0	0	0	0	0	0	0	0	0
-65°	0	0	0	0	0	0	0	0	0	0	0
-66.25°	0	0	0	0	0	0	0	0	0	0	0
-67.5°	0	0	0	0	0	0	0	0	0	0	0
-68.75°	0	0	0	0	0	0	0	0	0	0	0
-70°	0	0	0	0	0	0	0	0	0	0	0
-71.25°	0	0	0	0	0	0	0	0	0	0	0
-72.5°	0	0	0	0	0	0	0	0	0	0	0
-73.75°	0	0	0	0	0	0	0	0	0	0	0
-75°	0	0	0	0	0	0	0	0	0	0	0
-76.25°	0	0	0	0	0	0	0	0	0	0	0
-77.5°	0	0	0	0	0	0	0	0	0	0	0



REPORT NUMBER: P220576 (CONVERTED FROM TYPE C PHOTOMETRY)

CATALOG NUMBER: 1003-[A1, S1, SU1]-FL-LED3597-S-WT-L1-UNV

CANDELA DISTRIBUTION (continued):

	75°	76.25°	77.5°	78.75°	80°	81.25°	82.5°	83.75°	85°	86.25°	87.5°
-78.75°	0	0	0	0	0	0	0	0	0	0	0
-80°	0	0	0	0	0	0	0	0	0	0	0
-81.25°	0	0	0	0	0	0	0	0	0	0	0
-82.5°	0	0	0	0	0	0	0	0	0	0	0
-83.75°	0	0	0	0	0	0	0	0	0	0	0
-85°	0	0	0	0	0	0	0	0	0	0	0
-86.25°	0	0	0	0	0	0	0	0	0	0	0
-87.5°	0	0	0	0	0	0	0	0	0	0	0
-88.75°	0	0	0	0	0	0	0	0	0	0	0
-90°	0	0	0	0	0	0	0	0	0	0	0



REPORT NUMBER: P220576 (CONVERTED FROM TYPE C PHOTOMETRY)

CATALOG NUMBER: 1003-[A1, S1, SU1]-FL-LED3597-S-WT-L1-UNV

CANDELA DISTRIBUTION (continued):

	88.75°	90°
90°	0	0
88.75°	0	0
87.5°	0	0
86.25°	0	0
85°	0	0
83.75°	0	0
82.5°	0	0
81.25°	0	0
80°	0	0
78.75°	0	0
77.5°	0	0
76.25°	0	0
75°	0	0
73.75°	0	0
72.5°	0	0
71.25°	0	0
70°	0	0
68.75°	0	0
67.5°	0	0
66.25°	0	0
65°	0	0
63.75°	0	0
62.5°	0	0
61.25°	0	0
60°	0	0
58.75°	0	0
57.5°	0	0
56.25°	0	0
55°	0	0
53.75°	0	0
52.5°	0	0
51.25°	0	0
50°	0	0
48.75°	0	0
47.5°	0	0
46.25°	0	0
45°	0	0
43.75°	0	0
42.5°	0	0
41.25°	0	0
40°	0	0
38.75°	0	0
37.5°	0	0
36.25°	0	0
35°	0	0



REPORT NUMBER: P220576 (CONVERTED FROM TYPE C PHOTOMETRY)
CATALOG NUMBER: 1003-[A1, S1, SU1]-FL-LED3597-S-WT-L1-UNV

CANDELA DISTRIBUTION (continued):

	88.75°	90°
33.75°	0	0
32.5°	0	0
31.25°	0	0
30°	0	0
28.75°	0	0
27.5°	0	0
26.25°	0	0
25°	0	0
23.75°	0	0
22.5°	0	0
21.25°	0	0
20°	0	0
18.75°	0	0
17.5°	0	0
16.25°	0	0
15°	0	0
13.75°	0	0
12.5°	0	0
11.25°	0	0
10°	0	0
8.75°	0	0
7.5°	0	0
6.25°	0	0
5°	0	0
3.75°	0	0
2.5°	0	0
1.25°	0	0
0°	0	0
-1.25°	0	0
-2.5°	0	0
-3.75°	0	0
-5°	0	0
-6.25°	0	0
-7.5°	0	0
-8.75°	0	0
-10°	0	0
-11.25°	0	0
-12.5°	0	0
-13.75°	0	0
-15°	0	0
-16.25°	0	0
-17.5°	0	0
-18.75°	0	0
-20°	0	0
-21.25°	0	0



REPORT NUMBER: P220576 (CONVERTED FROM TYPE C PHOTOMETRY)
CATALOG NUMBER: 1003-[A1, S1, SU1]-FL-LED3597-S-WT-L1-UNV

CANDELA DISTRIBUTION (continued):

	88.75°	90°
-22.5°	0	0
-23.75°	0	0
-25°	0	0
-26.25°	0	0
-27.5°	0	0
-28.75°	0	0
-30°	0	0
-31.25°	0	0
-32.5°	0	0
-33.75°	0	0
-35°	0	0
-36.25°	0	0
-37.5°	0	0
-38.75°	0	0
-40°	0	0
-41.25°	0	0
-42.5°	0	0
-43.75°	0	0
-45°	0	0
-46.25°	0	0
-47.5°	0	0
-48.75°	0	0
-50°	0	0
-51.25°	0	0
-52.5°	0	0
-53.75°	0	0
-55°	0	0
-56.25°	0	0
-57.5°	0	0
-58.75°	0	0
-60°	0	0
-61.25°	0	0
-62.5°	0	0
-63.75°	0	0
-65°	0	0
-66.25°	0	0
-67.5°	0	0
-68.75°	0	0
-70°	0	0
-71.25°	0	0
-72.5°	0	0
-73.75°	0	0
-75°	0	0
-76.25°	0	0
-77.5°	0	0



REPORT NUMBER: P220576 (CONVERTED FROM TYPE C PHOTOMETRY)

CATALOG NUMBER: 1003-[A1, S1, SU1]-FL-LED3597-S-WT-L1-UNV

CANDELA DISTRIBUTION (continued):

	88.75°	90°
-78.75°	0	0
-80°	0	0
-81.25°	0	0
-82.5°	0	0
-83.75°	0	0
-85°	0	0
-86.25°	0	0
-87.5°	0	0
-88.75°	0	0
-90°	0	0

(END OF REPORT)